

ROUTES & SCHEDULES

January 2 – May 5, 2024

# OmniTrans

## BUS BOOK

○ *System Specialist*  
2023

▶ *Graduated GCU*  
2022

○ *Used Tuition Reimbursement*  
2019

○ *Equipment Mechanic*  
2016

Now hiring bus operators and mechanics!  
Apply today at [omnitrans.org/mycareer](https://omnitrans.org/mycareer)

# OmniTrans is the path to my dreams.



transit

	<i>Page/página</i>
<b>What's New / ¿Qué hay de nuevo?</b> _____	<b>3/3</b>
<b>Fare Information / Información sobre pasajes</b> _____	<b>5/15</b>
Where to Purchase Passes / <i>Dónde comprar pases</i> _____	4/4
Passes by Mail _____	97/97
Fare Options / <i>Opciones de pasajes</i> _____	5/15
Bus Pass Terms and Conditions / <i>Condiciones de uso del pase de autobús</i> _____	5/15
OmniAccess / <i>Servicio OmniAccess</i> _____	6/16
OmniRide / <i>Servicio OmniRide</i> _____	<b>93-96</b>
Service Animals / <i>Animales de servicio son bienvenidos</i> _____	6/16
Mobility Services / <i>Servicios De Movilidad</i> _____	6/16
Reduced Fare Eligibility / <i>Elegibilidad para tarifas reducidas</i> _____	7/17
<b>Connections / Conexiones</b> _____	<b>8/18</b>
Transfers / <i>Transbordos</i> _____	8/18
TAP Cards / <i>Tarjetas TAP</i> _____	8/18
Arrow and Metrolink Transfer Policy / <i>Transbordando a Arrow y Metrolink</i> _____	9/19
Arrow and Metrolink Connections / <i>Conexiones con Arrow y Metrolink</i> _____	9/19
<b>How To Ride / Cómo viajar</b> _____	<b>10/20</b>
Rules for Riding / <i>Normas para viajar</i> _____	10/20
Bus Stops / <i>Paradas de autobuses</i> _____	10/20
Using the Fare Box / <i>Usando la máquina vendedora de pases</i> _____	11/21
Riding sbX / <i>Viajando por el servicio sbX</i> _____	11/21
Boarding with a Bicycle / <i>Viajando por autobús con su bicicleta</i> _____	12/22
Using the Mobility Device Lift/Ramp / <i>Como usar el elevador/rampa de dispositivos de movilidad</i> _____	13/23
Title VI / <i>Título VI</i> _____	13/23
<b>San Bernardino Transit Center / Centro SBTC</b> _____	<b>14/24</b>
<b>Transit &amp; Transfer Centers / Centros de tránsito y transbordos</b> _____	<b>25-26</b>
<b>How to Read Schedules and Maps / Como leer horarios y mapas</b> _____	<b>27-28</b>
<b>Routes &amp; Schedules / Rutas y horarios</b> _____	<b>29</b>

## How To Reach Us / Cómo contactarnos



**(800) 9-OMNIBUS (1-800-966-6428)**  
Monday - Friday/ *Lunes - Viernes*  
8:00 a.m. - 5:00 p.m.



**Main Office / Oficina central**  
1700 W. Fifth Street  
San Bernardino, CA 92411



**info@omnitrans.org**  
**omnitrans.org**



**TDD 711**  
for the hearing impaired  
*Para personas con discapacidades auditivas*

# WHAT'S NEW / ¿QUÉ HAY DE NUEVO?

## What's New

There are no major changes for this service change. Before you take your trip, check your route schedule, as many routes have undergone minor trip adjustments.

**Route sbX:** Minor time adjustments to weekday schedules.

**Route 1:** Minor time adjustments to Saturday and Sunday schedules.

**Route 2:** Minor time adjustments to all days. Trip changes to Inland Center Mall.

**Route 4:** Minor time adjustments to Saturday and Sunday schedules.

**Route 6:** Minor time adjustments have been made to southbound trips, weekday only schedules.

**Route 10:** Minor time adjustments to weekday only schedules.

**Route 14:** Minor time adjustments to all days.

**Route 19:** Minor time adjustments to early mornings weekday schedules. Weekday mid-afternoon trips have also been adjusted for Redlands schools.

**Route 61:** Minor time adjustments to all days.

**Route 66:** Minor time adjustments to all days.

**Route 67:** Minor time adjustments to weekday only schedules.

**Route 81:** Minor time adjustments to weekday and Saturday schedules.

**Route 87:** Minor time adjustments to weekday and Saturday schedules.

**Route 312:** Minor time adjustments to weekday only schedules.

## Transit Center changes

**Pomona Transit Center** has major changes to its bay assignments for Foothill Transit only; **Omnitrans** will remain unchanged.

**Montclair Transit Center:** Minor changes to the bay line-up for Foothill Transit. **Omnitrans** bay assignments will remain unchanged.

**NEW! Mobile fare validators** are now on every Omnitrans local bus, and make it easy for you to pay your fare and board the bus faster! See pg. 8 for more info.



## ¿Qué hay de Nuevo?

No hay cambios importantes para este cambio de servicio. Antes de emprender tu viaje, revisa el horario de tu ruta favorita, ya que muchas rutas han sufrido pequeños ajustes de viaje.

**Ruta 1:** Ajustes de tiempo menores solo en los horarios de los días laborables.

**Ruta 2:** Ajustes menores de tiempo en todos los días, con la excepción de los viajes al centro comercial Inland Center.

**Ruta 4:** Pequeños ajustes horarios a los horarios de sábados y domingos.

**Ruta 6:** Se han hecho pequeños ajustes de tiempo en los viajes en dirección sur entre los horarios de los días laborables.

**Ruta 10:** Pequeños ajustes horarios a los horarios de sábados y domingos.

**Ruta 14:** Pequeños ajustes de horario a todos los días.

**Ruta 19:** Ajustes menores de hora a los horarios de los días laborables de las mañanas tempranas. Los viajes entre semana a media tarde también se han ajustado para las escuelas de Redlands. Ruta.

**Ruta 61:** Ajustes menores de tiempo a todos los días. Ruta

**Ruta 66:** Ajustes menores de tiempo a todos los días.

**Ruta 67:** Ajustes menores de tiempo en los horarios de los días laborables.

**Ruta 81:** Ajustes menores de tiempo a los horarios de la semana y los sábados. Ruta

**Ruta 87:** Ajustes menores de tiempo a los horarios de la semana y los sábados.

**Ruta 312:** Ajustes menores de tiempo en los horarios de los días laborables.

## Cambios en el Centro de Tránsito:

**Pomona Transit Center:** a tiene cambios importantes en sus surtidos de bahía solo para el Tránsito de Foothill; Omnitrans permanecerá inalterado.

**Monclair Transit Center:** Cambios menores en la alineación de la bahía para Foothill Transit. Las asignaciones de bahía de Omnitrans permanecerán sin cambios.

**¡NUEVO! Los validadores de tarifas móviles** ahora están en todos los autobuses locales de Omnitrans y le facilitan el pago de su tarifa y el embarque en el autobús más rápido. Consulte la página 8 para obtener más información.

# Where to Purchase Passes / *Dónde comprar pases*

And which routes provide service to that destination / *Y qué rutas ofrecen servicio a ese destino.*

## Chino

City of Chino

13220 Central Ave (909)334-3250

Routes 83, 84, 85, OmniRide

## Colton

Larson's Pharmacy

142 W. H St. (909)825-1950

Route 19

## Fontana

Cash 2 Go

11623 Cherry Ave., #4 (909)356-9513

Route 82

USA Checks Cashed

9311 Sierra Ave. (909)822-0298

Routes 19, 6

## La Verne

Pomona Valley Transit Authority

2120 Foothill Blvd., Ste 116

(909)596-7664

Metrolink SB Line

## Loma Linda

Loma Linda Market

11161 Anderson St. (909)558-4565

sbX, 2, 19

Nader's Market

25227 Redlands Blvd. Ste #1

(909)796-1660

Route 8

## Ontario

Ontario Mills 76 Station

4350 Mills Circle Dr. (909)481-7055

Routes 61, 81, 82, 290

## San Bernardino

Best Market

818 N. Mt. Vernon Ave. (909)888-3356

Routes 3, 4

## San Bernardino

Buena Market

1338 W. 5th St. (909)381-1511

Routes 3, 14 Cash 2 Go

4180 Sierra Way (909)881-4166

Route 6

San Bernardino Transit Center

599 W. Rialto Ave. (909)379-7100

1, 2, 3, 4, 6, 8, 10, 14, 15, 215,

290, 300 SB Connect, 305, sbX

The Green Shack Market

163 W. Highland Ave. (909)886-3812

Routes 3, 4, 6

Super Penny Mart

2060 E. Highland Ave. (909)864-3900

Routes 3, 4

USA Checks Cashed

301 W. Baseline St. (909)381-3456

Routes 3, 4

1455 W. Highland Ave., #102

(909)887-8107

Routes 3, 4

25716 E. Baseline St. (909)884-5088

Routes 3, 4



**Buy your pass, plan your trip - all with one app!**

*Compre su pase de autobús, planifique su viaje, todo con una aplicación*



## 2024 No Service Holiday Calendar

No buses will operate / *No habrá servicio en los siguientes días festivos*

### January 1, 2024

New Years Day /  
*Año Nuevo*

### May 27, 2024

Memorial Day /  
*Día de los Caídos*

### July 4, 2024

Independence Day /  
*Día de la Independencia*

### September 2, 2024

Labor Day /  
*Día de Trabajo*

### November 28, 2024

Thanksgiving /  
*Día de Acción de Gracias*

### December 25, 2024

Christmas Day /  
*Navidad*

# FARE INFORMATION

FARES	SINGLE RIDE	DAY PASS	7-DAY	31-DAY
FULL FARE	\$2.00	\$6.00	\$20.00	\$60.00
SENIOR(62+) DISABILITY/ MEDICARE	\$0.90	\$2.75	\$9.00	\$30.00
VETERANS	\$0.90	\$2.75	\$9.00	\$30.00
STUDENTS** <i>K-12 students in San Bernardino County</i>	FREE	FREE	FREE	FREE
UNIFORMED MILITARY <i>Police and Fire</i> MUST BE IN FULL CLASS A UNIFORM	FREE	FREE	FREE	FREE
CHILDREN <i>46" tall and under</i> Limit 2 per paying rider	FREE	FREE	FREE	FREE
GOSMART†	Prepaid - Show your student ID			
SINGLE TRIP FARE	REGULAR	REDUCED		
OMNIRIDE	\$4.00	\$1.00 (for disabled/senior/Medicaid/veterans) \$2.00 Students		

†Go Smart Partner schools - California State University San Bernardino, Chaffey College, Crafton Hills College and San Bernardino Valley College.

- Persons using reduced fare passes may be requested to show proof of eligibility at the time of purchase and on board. See page 6 for a list of acceptable forms of ID.

• sbX fares are exactly the same as Omnitrans local bus fares.

• Please note that pennies are not accepted.

• \*\* K-12 students who attend a school in the Omnitrans servie area. See pg. 6 for eligibility.

## Fare Capping - With Mobile Fare Payments

- Each time you ride Omnitrans, your fare will count towards a pass! For example, pay \$2 per ride and automatically receive a Day Pass once you've spent \$6 in one day, all the way up to a \$60 31-Day Pass! Now you'll never pay more than \$60 for 31-days of unlimited rides! Fare must be paid with the Transit App or Token Transit App.

## Bus Pass Terms and Conditions

- 7-day and 31-day passes are valid for consecutive days, beginning on the first day of use.
- 1-day passes are good for one day of unlimited travel.
- There are no refunds for lost, stolen, damaged, unused or misused passes or non-service holidays.
- 1-Day, 7-Day and 31-Day passes are non-transferable to another person.
- Passengers misusing passes or IDs may be denied service.
- Please sign your 7-Day and 31-Day passes,.
- Passes must be validated each time you board.
- Passes are valid on Omnitrans fixed-route buses, including sbX.



## FOR OMNIACCESS RESERVATIONS

(909) 383-1680

(800) 990-2404

TDD (for the hearing impaired) 711

## OmniAccess

OmniAccess is Omnitrans' demand-response service for persons with disabilities who are qualified under the guidelines of the Americans with Disabilities Act (ADA). Only persons with a valid ADA identification card may use OmniAccess service. To qualify for OmniAccess service, you must meet one of the conditions established by the American with Disabilities Act (ADA) and have an ADA certification card. Eligibility for the ADA card is determined through an application and in-person interview process.

### OmniAccess Fares

#### Standard Service: Per trip fare

#### Eligible Rider and Personal Care Attendant

	Fare
1-3 zones	\$ 3.75
4 zone trips	\$ 4.75
5 zone trips	\$ 5.75
6 zone trips	\$ 6.75

## Welcome Service Animals

Designated service animals are welcome to ride the bus free of charge. Please note that your driver may ask if your animal is a service animal, and what tasks the animal has been trained to perform. You also may be asked to remove your service animal from the bus if:

1. The animal's behavior is out of control, and

2. The animal poses a direct threat to the health or safety of others. Pets may only ride the bus if they are in a secure pet carrier that fits on your lap. Animals are not allowed to ride on seats.

## Mobility Services

### Programs for Seniors and Persons with Disabilities in our Service Area

#### Travel Training

One-on-one or group assistance on learning how to ride Omnitrans bus system. This free service is available to seniors (ages 62+) and individuals with disabilities.

#### Volunteer Driver

Mileage reimbursement program for individuals with disabilities that rely on other drivers for transportation.

#### Ride Program (Taxi or Uber)

Offers registered clients a monthly match up to a specified amount for traditional taxi, or Uber service. Available to seniors (ages 62+) and individuals with disabilities who reside in the Omnitrans service area.

#### OmniAccess ADA

Curb-to-curb, shared-ride paratransit service for individuals with disabilities that prevent them from using regular bus service all or some of the time.

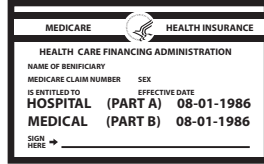
Access ADA: (909)379-7284

**Travel Training, Volunteer Driver and Ride Programs: (909)379-7341**

# Reduced Fare Eligibility


## Proof of Eligibility for Seniors, and Persons with Disabilities and Medicare

Senior citizens, age 62 and older must show a valid driver's license, DMV card, Medicare Card or Omnitrans Reduced Fare ID. Persons with disabilities must show an Omnitrans Reduced Fare ID card, Americans with Disabilities Act (ADA) card, Medicare card or current disability photo ID card from another transit agency.




## Senior and Disability ID Cards

Omnitrans issued Senior and Disability ID Cards are available for seniors and qualified person with disabilities. To get an application, call (909)379-7100 or visit [omnitrans.org](http://omnitrans.org). Once you have received an application, fill it out and mail it to the address listed on the application. Be sure to include a copy of your qualifying identification, and a recent wallet sized photo, plus a \$2 processing fee, in the form of a check or money order, made out to: Omnitrans. Your approved ID card will be mailed directly to you within 10 business days. Please note there is a \$5 replacement fee for lost or stolen cards. **To get a replacement form, call (909)379-7100 or visit [omnitrans.org](http://omnitrans.org).**



## Omnitrans ADA ID Card


Persons qualified under the guidelines of the Americans with Disabilities Act (ADA) may receive this card following an application and evaluation process. Call (909) 379-7284 for more information. Personal Care Attendants



ride OmniAccess and Omnitrans free when traveling with and boarding at the same stop as a fare-paying ADA passenger. The passenger's ADA card must state they are PCA eligible.

## Veterans


In order to qualify, one of the following proofs of eligibility is required, such as County of San Bernardino Military Veterans ID card, US Dept. of Veterans Affairs ID card, DMV ID/Driver license with Veteran designation, Dept. of Defense Retired ID card or a transit agency Veterans ID card.



To apply for the San Bernardino County Military Veterans ID card, visit [hss.sbcounty.gov/va](http://hss.sbcounty.gov/va).

## Uniformed Active Military, Police and Fire Personnel


Active duty military, police or fire personnel ride free



on all of Omnitrans and sbX (not available on OmniAccess curb-to-curb service). Active duty military personnel must wear the appropriate uniform at the time of boarding.

## Students

The Free Fares For Schools program allows free fares for students who attend a K-12 school within the Omnitrans service area to ride free, any day or time that service is available, including after school and weekends. Must show school-issued student ID displaying the Free Fares For Schools decal.



# CONNECTIONS

## Transfers: Foothill, RTA, VVTA, Mountain, Beaumont Transit & SunLine

Omnitrans does not issue transfers to its passengers. If you need to change buses to complete your trip, or need to travel past the end of the line on a route, you will have to pay another fare when you board the next bus, unless you purchase a 1-Day, 7-Day or 31-Day pass.

### Foothill Transit

You may use your Omnitrans pass as a free transfer to Foothill Transit at the Montclair Transit Center and the Pomona Transit Center. Omnitrans will accept a valid TAP card as a transfer from Foothill Transit at the following two locations only: Montclair and Pomona Transit Centers.

### TAP Cards

TAP cards are accepted fare payment methods for Southern California transit agencies, such as LA Metro, Santa Clarita Transit, Culver Citybus, Antelope Valley Transit Authority, Foothill Transit, Norwalk Transit and Montebello Transit. Passengers using a TAP card can receive a free transfer onto an Omnitrans bus only at the Montclair and Pomona Transit Center. An Orange Disability and Senior TAP card can be used as ID to qualify for a reduced fare onboard Omnitrans buses, but it cannot be used to ride OmniAccess service.



METROLINK.



### RTA and SunLine Transit

You may use your Omnitrans pass to transfer free to Riverside Transit Agency (RTA) and Sunline Transit Agency where Omnitrans and RTA and Sunline bus stops connect, such as CSUSB and the San Bernardino Transit Center (for Sunline) and the VA Hospital in Loma Linda, Mulberry and Marlay in Fontana, and downtown Riverside (for RTA).

### VVTA, Mountain, and Beaumont Transit

Omnitrans accepts multi-use passes from Victor Valley Transit Authority (VVTA), Mountain Transit and Beaumont Transit as a free transfer at points of connection. Each of these agencies provide Omnitrans valid and current multi-use pass holders with a \$1 discount on passes or tickets available only onboard partner agency buses at a point of connection.

### Arrow and Metrolink Transfer Policy

You may use your one-way Metrolink or Arrow ticket for one free ride on an Omnitrans bus departing from an Arrow or Metrolink station. You can also use your round-trip Arrow and tickets or multi-day passes for one Omnitrans bus trip to and from a Arrow or Metrolink station. Arrow and Metrolink tickets/passes must be valid for date of travel. Expired passes are not accepted. Show to driver when boarding. Valid on connecting routes only. Please note that Metrolink and Arrow do not accept bus passes for discount train fare.

**Arrow and Metrolink stations served by Omnitrans routes are listed on the following page.**

For Metrolink information, please call (800)371-5465 or visit [metrolinktrains.com](http://metrolinktrains.com).

For Arrow information, visit [goSBCTA.com/Arrow](http://goSBCTA.com/Arrow).





## SAN BERNARDINO LINE STATIONS

### San Bernardino Depot Metrolink

1204 Third St. (3rd St. Depot)  
Route 1 (on 2nd St.), Mountain Transit,  
Victor Valley Transit Authority.

### Rialto

261 Palm Ave.  
Routes 15, 22

### Upland

300 E. A St.  
(between 2nd & 3rd St.)  
Routes 83, 85 and OmniRide Upland

### San Bernardino -Downtown

#### Arrow and Metrolink

San Bernardino Transit Center (SBTC)  
Routes sbX, 1, 2, 3, 4, 6, 8, 10, 15, 215,  
300 (SB Connect)\*, 305, Mountain Transit,  
Beaumont Transit, Riverside Transit  
Agency (RTA), SunLine Transit, & Victor  
Valley Transit Authority (VVTA)

#### Arrow -Redlands Depot

Routes 8, 15



### Fontana

Orange Way & Sierra Ave.  
Routes 10, 14, 15, 19, 61,  
66, 67, 82, 312, Victor Valley Transit  
Authority.

### Montclair

Montclair TransCenter  
Routes 66, 84, 85, 88, OmniRide Upland,  
Foothill Transit and Riverside Transit  
Agency (RTA)

### Rancho Cucamonga

Seventh St., west of  
Milliken Ave.  
Route 82, 380, (ONT Connect)

## INLAND EMPIRE ORANGE COUNTY LINE STATIONS

### San Bernardino- Downtown

San Bernardino Transit Center (SBTC)  
Routes sbX, 1, 2, 3, 4, 6, 8, 10, 15, 215,  
SB Connect\* (Route 300), 305, Mountain  
Transit, Beaumont Transit,  
Riverside Transit Agency (RTA),  
SunLine Transit, & Victor Valley  
Transit Authority (VVTA)

### San Bernardino Depot

1204 Third St. (3rd St. Depot)  
Route 1 (on 2nd St.)

## RIVERSIDE DOWNTOWN STATION

Inland Empire-Orange County, Riverside  
& 91/Perris Valley Lines

### Riverside

4066 Vine St.  
Route 215

## RIVERSIDE LINE STATIONS

### East Ontario

3330 E. Francis St. (Haven Ave. & Mission Blvd.)  
Route 81

### Pomona - Downtown

S. Main St. & Commercial St.  
Route 61

# HOW TO RIDE

## Rules for Riding

### DO

- Let passengers get off before you board.
- Watch your step getting on and off the bus.
- Be courteous. Seats next to the door are reserved for seniors and riders with disabilities.
- Please give your seat to someone who needs it more than you do.
- Stand behind the yellow line onboard.
- Use the handholds on the back of the seats if you are standing.
- Use headphones with all audio and video devices.
- Stay clear of closing doors. Always follow the operator's instructions.
- When traveling with a small child, hold their hand at all times.
- Make sure your child gets on and off the bus with you. Help each child on and off the bus safely.
- If you have a stroller, take your child out of the stroller, fold the stroller, and if possible, stow the stroller out of the way.

## Bus Stops

Omnitrans buses only stop at designated Omnitrans bus stops. Omnitrans bus stops are easy to recognize – they look just like the sample sign to the right! Bus stop signs display the route number and logo on top, and instructions for using NexTrip\*, our real time arrival service.

You will also notice the 4-digit ID number, which identifies the bus stop location. Reference this bus stop ID number when using NexTrip or when calling our service center, (1-800-9-OMNIBUS).

- Make sure that your child has no dangling clothing, untied shoelaces or unbuckled shoes.
- Make a plan ahead of time with your children on what to do in case you get separated. If you do get separated, contact an Omnitrans employee. Field supervisors, Omnitrans security and bus drivers are trained to help you.

### DON'T

- Talk to the driver when the bus is moving.
- Lean against the doors.
- Engage in horseplay or disruptive behavior.
- Let a child sit on bus steps or in the aisle.
- Let a child play or run in the station, or on the bus.
- Eat, drink, smoke or litter on Omnitrans buses, platforms, shelters and stations.

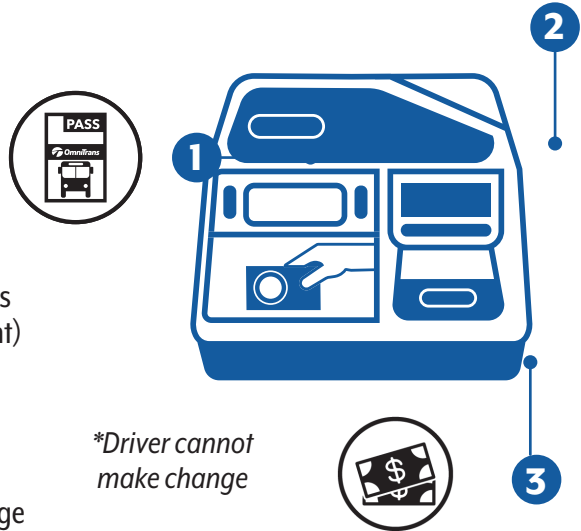
View the Omnitrans Code of Conduct policy at [omnitrans.org/how-to-ride](http://omnitrans.org/how-to-ride)



*Text, go online or call using the easy instructions on the NexTrip sign to receive the next bus arrival times.*

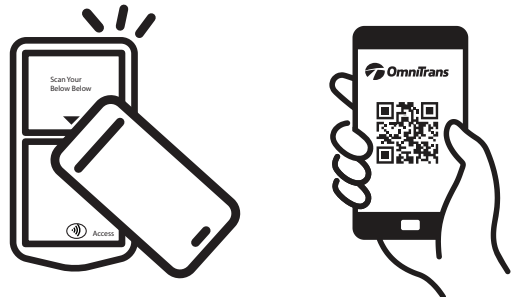
# Using the Farebox

- 1 Passes**  
The first time you use your pass you must insert it into the card reader on the farebox to **ACTIVATE** it.
- 2** After activating your pass, you can use the swipe card reader to **SWIPE** your pass through and save time (as shown at right)
- 3 Cash**  
Put your cash fare into the top of the farebox. Our drivers cannot make change for you, Please have exact change for your fare.  
*Pennies are not an accepted form of payment.*



## Contactless Payment With Mobile Fare

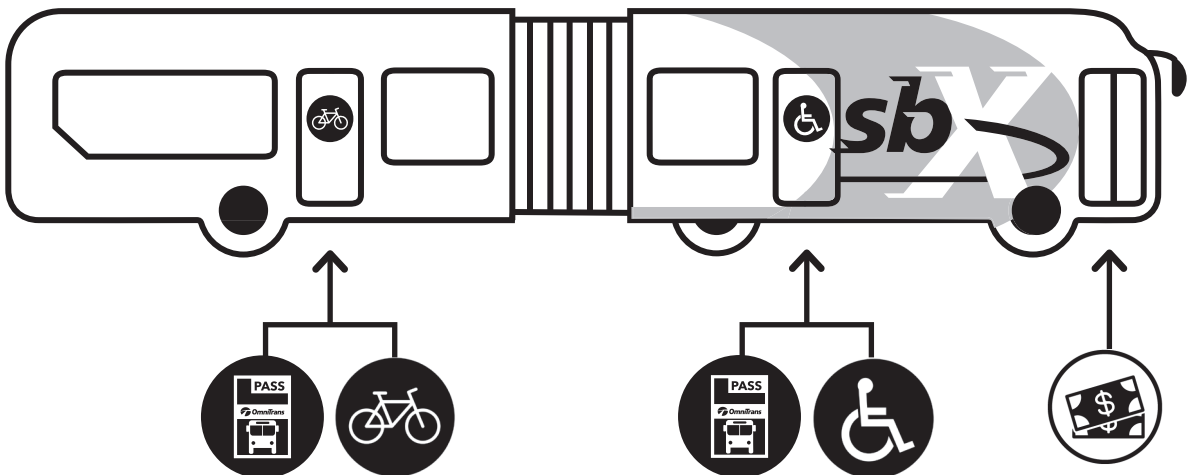
Have your phone out and powered on. Go to the Transit or Token app on your phone and tap your purchased pass to activate it. **Upon boarding, tap your phone screen on the validator, located to the right of the farebox to record your fare.** Please activate your pass before boarding.



*Purchase your mobile fare using the Transit or Token apps.*

## Riding sbX

Riders with passes can activate and swipe passes using card readers at the second and third doors of the sbX vehicle, or at the front door. Cash paying riders, please board at door closest to the front.



# Boarding with a Bicycle

Regular Omnitrans buses are equipped with a bike rack on the front bumper that can hold two or three bikes. Bike racks can be used free of charge. Tire size must be at least 20" in diameter, which excludes most children's bikes and motorized scooters. Children under age 14 can only use the racks if accompanied by a bus-riding adult. Omnitrans is not responsible

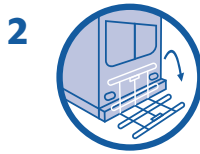
for lost, stolen or damaged bikes. Owners assume all risk for transported bikes and are responsible for loading and unloading bikes.

**Bikes are not allowed inside regular buses. For safety reasons, your driver is not allowed to help load or unload your bike.**

## How to Load and Unload Your Bike



Have your bike at the curb ready to load. Signal to your driver. Wait for the bus to come to a complete stop and then tell your driver you will be loading a bike.



Go to the front of the bus and lower the bike rack from the folded position.



To secure your bike, raise the support arm over the front tire, or turning the hand crank counter-clockwise to position the support arm over the front tire.



Before exiting, tell your driver you want to unload your bicycle. To unload, pull the support arm out and down over the front tire, lift your bike onto the curb, fold the rack up to the locked position, step away from the bus and signal the driver when you are finished.

## Loading your Bike on sbX



Board your bike using the door closest to the rear of the vehicle. Look for the symbol on the doors.



Place bike in racks located inside the bike storage area. Wedge the rear tire between the metal bars.



Secure bike by pulling the lever bar up and over the rear tire. Attach velcro straps for added support in the center of the bike.

# Using the Mobility Device Lift/Ramp

Omnitrans buses are equipped with ramps to board passengers with wheelchair and other mobility devices. OmniRide and OmniAccess vehicles have lifts. Omnitrans buses can also “kneel” on request for easier boarding.



## Who may not use the ramp?

Riders with retail shopping carts, wagons or regular baby strollers.

Drivers will make every attempt to accommodate the rider’s mobility device. The mobility device must safely fit onto the lift platform and the lift must be able to safely raise the mobility device and its occupant. Service can be refused if the mobility device and its occupant cannot safely utilize the lift to board the vehicle. In accordance with the Code of Federal Regulation 49, Subpart G, 37.165 (c) 1.3, your driver will secure your mobility device with clamps or straps that are stored on all buses. Drivers will decline to provide service to a rider who refuses to allow his or her mobility device to be secured.

## Boarding & Exiting

### Boarding

- Wait at the bus stop and indicate to the driver that you need to use the lift/ramp. The ramp is located at the front of the bus; just look for the wheelchair symbol on the bus door.
- Position yourself to be in the clear as it deploys. Your driver will let you know when it’s safe to move on to the ramp.
- Wait for the driver to tell you to move on to the lift/ramp platform. If you are using the lift, set the brake on your wheelchair or mobility device once you have boarded; if you are standing, hold onto the handrails for support.
- When you’re all set, pay your fare and give your driver your destination. This will help to ensure that the bus is positioned correctly at the stop, so that you can conveniently exit the bus.

### Exiting

- When the bus stops, please be patient as your driver allows other customers to exit the bus. Your mobility device will be released from its safety clamp/belts before other passengers are allowed to board.
- When exiting, wait until the lift/ramp has reached the ground and if using OmniRide or OmniAccess, wait until the safety barrier has dropped before moving off the platform.

### Boarding sbX

sbX stations offer level boarding with bridge plates to span the gap between platform and vehicle. There are two wheelchair securement locations per bus, each equipped with devices which hold the wheelchairs safely in place. Drivers provide securement assistance as needed. Lap/shoulder belts are available upon request.

---

## Title VI of the Civil Rights Act of 1964

In accordance with Title VI Civil Rights Act of 1964, Omnitrans prohibits discrimination on the basis of race, color, and national origin in programs and activities receiving federal financial assistance. For more information about Omnitrans’ Title VI

program, complaint procedure or to notify Omnitrans of any perceived violation of the act, please contact Omnitrans Information at (800) 966-6428; Omnitrans Title VI, 1700 W. 5th St., San Bernardino, CA 92411 or visit [omnitrans.org/about/Title-VI](http://omnitrans.org/about/Title-VI).

# TRANSIT CENTERS

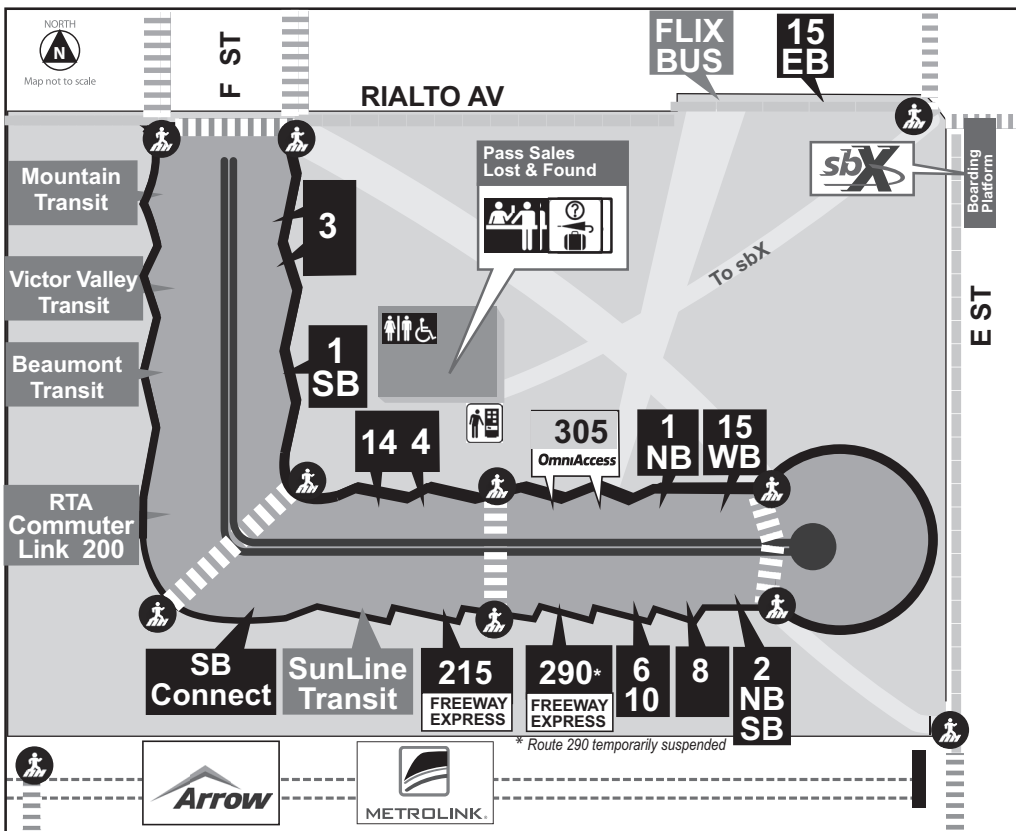
There are several transit centers (off-street facilities) and transfer centers (on-street stops) in Omnitrans' system, where many routes connect to make transferring to another bus easier.

## San Bernardino Transit Center

The San Bernardino Transit Center (SBTC) is the transfer point for Omnitrans local and express routes, sbX, Riverside Transit Agency (RTA), Mountain Transit, Beaumont Transit, Victor Valley Transit Authority (VVTA), and Metrolink. Outside features include shaded bus shelters, digital bus arrival signs, and an on-site security staff and cameras, monitored 24/7. The lobby has a walk-up customer service counter where passes can be purchased for sbX, Mountain Transit, SunLine Transit, RTA and VVTA. SBTC also has digital information screens, public restrooms and NexTrip bus arrival information.

The maps on the following pages show you where bus stops are located at each transit center or transfer center, as well as which routes serve each stop.

SUBJECT TO CHANGE	
CUSTOMER SERVICE COUNTER	
Monday - Friday: 9:30 AM - 6:00 PM	Saturday - Sunday Closed
LOBBY AND RESTROOMS	
Monday - Friday 8:00 AM - 6:00 PM	Saturday - Sunday 8:00 AM - 5:00 PM
OMNITRANS LOST & FOUND	
Monday - Friday 9:00 AM - 4:00 PM	(909)379-7100



# Información sobre pasajes

PASAJES	VIAJE DE IDA	1 DÍA	7 DÍAS	31 DÍAS
Tarifa regular	\$2.00	\$6.00	\$20.00	\$60.00
Personas mayores (+62)/Con discapacidades	\$0.90	\$2.75	\$9.00	\$30.00
Veteranos	\$0.90	\$2.75	\$9.00	\$30.00
<b>Estudiante*</b> <i>Estudiantes K-12 en el área de servicio de Omnitrans</i>	GRATIS	GRATIS	GRATIS	GRATIS
Militares, policías y bomberos en uniformes <i>Deben estar en completo uniforme de clase A en el momento del embarque.</i>	GRATIS	GRATIS	GRATIS	GRATIS
Niños <i>Limite de 2 por pasajero que paga el boleto (46" y debajo)</i>	GRATIS	GRATIS	GRATIS	GRATIS
GOSMART†	Prepagado - deben demostrar la identificación estudiantil			
<b>PASAJE POR 1 VIAJE</b>	<b>REGULAR</b>	<b>REDUCIDO</b>		
OMNIRIDE	\$4.00	\$1.00 (para personas discapacitadas) \$2.00 estudiantes		

† Los estudiantes de estas escuelas: California State University San Bernardino, Chaffey College, Crafton Hills College y San Bernardino Valley College.

\* Identificación apropiada puede ser necesaria en el momento de la compra y embarque. Consulte la página 6 para obtener una lista de las formas aceptables de identificación.

• Tarifas sbX son exactamente las mismas que las tarifas de autobús local.

• Las monedas Pennies ya no serán aceptadas.

• Las personas que compran pases de tarifas reducidas (para personas mayores, con discapacidades, y jóvenes) deben mostrar una prueba de elegibilidad en el momento de la compra. Consulte la página 6 para obtener más información.

• Las personas con pases de tarifas reducidos pueden ser solicitados para mostrar una prueba de elegibilidad a bordo.

## ¡Nuevo! Limitación de tarifas : con pagos de tarifas móviles

Cada vez que viaje en Omnitrans, su tarifa contará para un pase. Por ejemplo, pague \$2 por viaje y reciba automáticamente un pase de un día una vez que haya gastado \$6 en un día, ¡hasta un pase de \$60 31 días! ¡hasta un Pase de 31 días de \$60! ¡Ahora nunca pagará más de \$60 por 31 días de viajes ilimitados! La tarifa debe pagarse con la aplicación Transit o la aplicación Token Transit.

## Condiciones de uso del pase de autobús

• Los pases de 7-días y de 31-días son válidos para días consecutivos, a partir del primer día de uso.

• Pases de 1-día son válidos por un día de viajes ilimitados.

• No hay reembolsos por pases perdidos, robados, dañados, ni mal usados.

• Los pases de 1-día, 7-día y de 31-días no son transferibles a otra persona.

• Mal uso de pases o de identificación puede resultar en no permitir usar el servicio.

• Firme su pase de 7-días y 31-días.

• Los conductores pueden solicitar la identificación para comprobar el dueño del pase.

• Los pases deben validarse cada vez de sube abordo.

• Los pases de Omnitrans son solamente válidos para autobuses de ruta fija, incluyendo sbX.



## Servicio OmniAccess

OmniAccess es el servicio a pedido de Omnitrans para personas con discapacidades que califican según las pautas de la Ley de Estadounidenses con Discapacidades (ADA, por sus siglas en inglés). Sólo las personas con una tarjeta de identificación de la ADA válida pueden usar el servicio OmniAccess. Para calificar para el servicio OmniAccess, tiene que cumplir con una de las condiciones establecidas por la ley y tener una tarjeta de certificación de la ADA. Elegibilidad para la tarjeta de ADA se determina a través de un proceso de solicitud y entrevista en persona.

## Animales de servicio son bienvenidos

Los animales de servicio designados son bienvenidos para viajar en el autobús sin costo adicional. Por favor, tenga en cuenta que su conductor le puede preguntar si su animal es un animal de servicio, y qué tareas ha sido entrenado. También se le puede solicitar que retire a su animal de servicio del autobús si 1) el comportamiento del animal está fuera de control y usted no toma medidas efectivas

## PARA RESERVACIONES

(909) 383-1680

(800) 990-2404

TDD (para personas con discapacidades auditivas) - Llame al 711

### Tarifas OmniAccess

Servicio estandar: por pasaje de viaje

Pasajero elegible y asistente de cuidado personal

	Tarifa actual
Viajes por 1 a 3 zonas	\$ 3.75
Viajes por 4 zonas	\$ 4.75
Viajes por 5 zonas	\$ 5.75
Viajes por 6 zonas	\$ 6.75

para controlarlo; o 2) el animal representa una amenaza directa para la salud o la seguridad de otras personas. Las mascotas sólo pueden viajar en el autobús si se encuentran en una jaula para mascotas segura que puede llevar encima su regazo en su asiento del autobús. Los animales no están permitidos encima los asientos.

## Servicios De Movilidad

### Programas para personas mayores o con discapacidades en nuestro área de servicio

#### Capacitación para viajar en transporte público

Ayuda para individuos o grupos para aprender de primera vez como viajar por el sistema de autobús de Omnitrans. Disponible para personas mayores de 62 años de edad y personas con discapacidades.

#### Programa Ride (Taxi o Uber)

Ofrece a los clientes registrados reembolso de los costos mensuales hasta una cantidad determinada anteriormente para usar el servicio de taxi tradicional o de Uber. Disponible para personas mayores (62 años) y personas con discapacidades que residen en el área de servicio de Omnitrans.

Programas de Entrenamiento de Transito, Chofer Voluntario y Ride: (909)379-7341

#### Conductor Voluntario

Programa de reembolso por la distancia en millas para personas con discapacidades que necesitan que otros los lleven por auto para transportación.

#### Servicio Access ADA

Servicio de origen a destino y viajes compartidos para personas con discapacidades que les impiden viajar por el sistema de autobús regular para todos o algunos viajes.

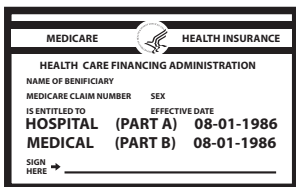
Access ADA: (909)379-7284



# Elegibilidad para tarifas reducidas

## Prueba de elegibilidad para personas mayores, con discapacidades y con Medicare

Las personas mayores, de 62 años, tienen que mostrar una licencia de conducir, tarjeta DMV, tarjeta de Medicare o ID de tarifa reducida de Omnitrans




válida. Las personas con discapacidades tienen que mostrar una tarjeta de

ID de tarifa reducida de Omnitrans, Medicare o una tarjeta de ID con fotografía actual de otra agencia de transporte público.

## Tarjetas de identificación para personas mayores y con discapacidades

Omnitrans ofrece tarjetas de identificación para personas mayores y con discapacidades de Omnitrans para personas que cumplen con los requisitos. Para obtener una solicitud, llame al (909)379-7100 o




visite [omnitrans.org](http://omnitrans.org). Una vez que haya recibido una solicitud, complétela y envíela

por correo a la dirección que aparece en la solicitud. Asegúrese de incluir una copia de su identificación que cumple con los requisitos, y una fotografía reciente de tamaño cartera, más una tarifa de procesamiento de \$2, en forma de un cheque personal o giro postal/bancario, a nombre de: Omnitrans. Su tarjeta de ID aprobada será enviada directamente por correo dentro de 10 días laborables. Tenga en cuenta que se aplica una tarifa de reemplazo de \$5 para las tarjetas perdidas o robadas. **Para obtener un formulario de reemplazo, llame al (909)379-7100 o visite [omnitrans.org](http://omnitrans.org).**

## Tarjeta ADA de Omnitrans

Las personas con discapacidades de acuerdo con los lineamientos de la Americans with Disabilities Act (ADA) pueden recibir esta tarjeta después de un proceso de solicitud y evaluación. Llame para más información al (909) 379-7284. Asistentes de Cuidado Personal pueden viajar por el servicio OmniAccess y Omnitrans sin ningún costo adicional cuando ellos viajan con y suben abordo en la

misma parada con el pasajero que pago su tarifa y tiene una tarjeta válida de ADA. La tarjeta ADA del pasajero debe indicar que son elegibles los Asistentes de Cuidado Personal (PCA, por sus siglas en ingles).




## Veteranos

Para calificar, los veteranos deben tener una de las siguientes pruebas válidas de elegibilidad, tales como una tarjeta de identificación de Veteranos Militares del Condado de San Bernardino, del Departamento de Asuntos de Veteranos, del DMV/licencia con la designación de veterano, de veterano retirado del Departamento de Defensa o de una agencia de transporte. Para solicitar la tarjeta de identificación militar de los Veteranos del Condado de San Bernardino, visite [sbcounty.gov/va](http://sbcounty.gov/va).




## Militares, policías y bomberos en uniforme

Los miembros activos del militar, policía y bomberos viajan gratis en todos los autobuses de Omnitrans y sbX (no está disponible para el servicio de OmniAccess destino a destino). Los soldados activos del militar deben estar vestidos en su uniforme cuando suben abordo.



## Estudiantes

El programa de tarifas gratuitas para la escuela permite tarifas gratuitas para los estudiantes en los grados k-12 dentro del área de servicio de Omnitrans. Debe mostrar la identificación de estudiante emitida por la escuela que muestra la calcomanía de tarifas gratuitas para las escuelas.



# Conexiones

## Transbordos con Foothill, RTA, VVTA, Mountain, Beaumont Transit y SunLine

Omnitrans no emite transbordos para sus pasajeros. Si necesita cambiar de autobús para completar su viaje, o tiene que viajar más allá de la finalización de la línea en una ruta, tendrá que pagar otra tarifa cuando suba al siguiente autobús, a menos que compre un pase de 1 día, 7 días o 31 días.

### Foothill Transit

Su pase de Omnitrans es válido para un transbordo gratuito a Foothill Transit y Omnitrans acepta la tarjeta TAP como un transbordo solamente en las siguientes dos conexiones: Montclair y Pomona Transit Center.

### Tarjetas TAP

Las tarjetas TAP son aceptados por agencias de transporte público del Sur de California. Los pasajeros que utilicen una tarjeta TAP pueden recibir un transbordo gratis a un autobús Omnitrans solo en los centros de tránsito de Montclair y Pomona. Una tarjeta TAP para personas mayores o con discapacidades se puede usar como ID para calificar para una tarifa reducida a bordo de los autobuses Omnitrans, pero no para viajar en el servicio OmniAccess de Omnitrans.

### RTA y SunLine Transit

Puede usar su pase Omnitrans para transferir gratuitamente a la Agencia de tránsito de Riverside (RTA) y a la Agencia de tránsito de Sunline donde Omnitrans y RTA y paradas de autobús Sunline se conectan, como CSUSB y el Centro de tránsito de Sam Bernardino (para Sunline) y el Hospital va en Loma Linda, Mulberry y Marlay en Fontana, y el Centro de tránsito de Riverside (por RTA).

### VVTA, Mountain y Beaumont Transit

Los pases de estas agencias son válidas para un transbordo gratuito en Omnitrans y estas agencias ofrecen un descuento de \$1 para pasajes o boletos con un pasaje válido de Omnitrans.

### Transbordando a Arrow y Metrolink

Puede usar su boleto de ida de Arrow o Metrolink para un viaje gratuito en un autobús de Omnitrans que salga de una estación de Arrow o Metrolink. También puede utilizar su pase o boleto de ida y vuelta Arrow y Metrolink para un viaje en autobús Omnitrans hacia y desde una estación de Arrow y Metrolink.

Por favor, tenga en cuenta: Metrolink no acepta pases de autobús para una tarifa de tren con descuento. Válido sólo en las rutas que se conectan.

**Las estaciones de Arrow y Metrolink a las que llegan las rutas de Omnitrans se indican en la página 18.**

Para información sobre Metrolink, por favor llame al (800)371-5465 o visite [metrolinktrains.com](http://metrolinktrains.com).



METROLINK®



\* Viene Este Otoño



Para obtener información sobre Arrow, visite [goSBCTA.com/Arrow](http://goSBCTA.com/Arrow).

# Conexiones con Arrow y Metrolink



## ESTACIONES DE LA LÍNEA SAN BERNARDINO

### San Bernardin Depoto - Metrolink

1204 Third St. (3rd St. Depot)

Ruta 1 (en 2nd St.), Mountain Transit, Victor Valley Transit Authority.)

### Rialto

261 Palm Ave

Rutas 15, 22

### Upland

300 E. A St.

(entre 2nd y 3rd St.)

Rutas 83, 85 y OmniRide Upland.

### San Bernardino - Centro

#### Arrow y Metrolink

Centro de Tránsito de San Bernardino (SBTC)  
Rutas sbX, 1, 2, 3, 4, 6, 8, 10, 15, 215, 300(SB Connect)\*, 305, Mountain Transit, Beaumont Transit, Riverside Transit Agency (RTA), SunLine Transit y Victor Valley Transit Authority (VVTA)

### Redlands Depot - Stuart St.

Routes 8, 15



METROLINK

### Fontana

Orange Way y Sierra Ave.

Rutas 10, 14, 15, 19, 61, 67, 66, 82, 312. Victor Valley Transit Authority

### Montclair

Montclair TransCenter

Rutas 66, 84, 85, 88, OmniRide Upland, Foothill Transit y Riverside Transit Agency, (RTA).

### Rancho Cucamonga

Seventh St., al oeste de Milliken Ave.

Ruta 82, Ruta 380 (ONT Connect).

## ESTACIONES DE LA LÍNEA INLAND EMPIRE - ORANGE COUNTY

### San Bernardino

Centro de Tránsito de San Bernardino (SBTC)  
Rutas sbX, 1, 2, 3, 4, 6, 8, 10, 15, 215, SBConnect (Ruta 300)\*, 305, Mountain Transit, Beaumont Transit, Riverside Transit Agency (RTA), SunLine Transit y Victor Valley Transit Authority (VVTA)

### San Bernardin Depoto

1204 Third St. (3rd St. Depot)

Ruta 1 (en 2nd St.)

## ESTACIÓN DEL CENTRO DE RIVERSIDE

Inland Empire-Orange County, Riverside & 91/Perris Valley Lines

### Riverside

4066 Vine St.

Ruta 215

## ESTACIÓN DE LA LÍNEA RIVERSIDE

### Este de Ontario

3330 E. Francis (Haven Ave. y Mission Blvd.)

Ruta 81

### Pomona - Centro

S. Main St. y Commercial St.

Ruta 61

# Cómo viajar

## Normas para viajar

### Qué debe hacer

- Deje que los pasajeros bajen antes de subir al autobús.
- Ponga atención a dónde pisa al subir y bajar del autobús.
- Sea cortés. Los asientos junto a la puerta están reservados para personas mayores y con discapacidades.
- Por favor, entréguele su asiento a una persona que lo necesite más que usted.
- Párese detrás de la línea amarilla dentro el autobús.
- Si está parado, use los pasamanos de los respaldos de los asientos.
- Use auriculares con todos los dispositivos de audio y video.
- Manténgase alejado de las puertas que cierran. Siempre debe seguir las instrucciones del conductor.
- Si viaja con un niño pequeño, sostenga su mano en todo momento.
- Asegúrese de que su hijo sube y baja del autobús con usted. Ayude a que cada niño sube y baje del autobús de manera segura.
- Si tiene un carrito de bebé, retire a su bebe del carrito, pliegue el carrito y, de ser posible, guarde el carrito fuera del paso.
- Asegúrese de que su hijo no tenga ropa o cordones de zapatos que cuelguen o zapatos desabrochados.
- Elabore un plan anticipado con sus hijos acerca de qué hacer en caso de que se separen. Si se separan, contacte a un empleado de Omnitrans. Los supervisores, los empleados de seguridad y los conductores están entrenados para ayudarle.

*Vea la póliza del Código de Conducta de Omnitrans en [omnitrans.org/how-to-ride](http://omnitrans.org/how-to-ride)*

### Que no debe hacer

- Hable con el conductor cuando el autobús está en movimiento.
- Apoyarse en las puertas.
- Participe en juegos bruscos o comportamiento disruptivo.
- Deje que un niño se sienta en las escaleras o en el pasillo abordo del autobús
- Deje que un niño corra o juega en el autobús o en una parada.
- Comer, beber, fumar o tirar basura en los autobuses Omnitrans o en las paradas.

## Paradas de autobuses

Los autobuses de Omnitrans sólo se detienen en las paradas de autobús designadas de Omnitrans. Las paradas de autobús son fáciles de reconocer, ¡lucen igual que el cartel de muestra que se encuentra a la derecha! Los carteles de las paradas de autobús muestran el número de ruta y el logo en la parte superior, e instrucciones para usar NexTrip, nuestro servicio de llegada en tiempo real.

También verá el número de ID de 4 dígitos, que identifica la ubicación de la parada de autobús. Tome como referencia este número de ID de parada de autobús al usar NexTrip o cuando llame a nuestro centro de servicios, (1-800-9-OMNIBUS).



Envíe un mensaje de texto, conéctese en línea o llame siguiendo las sencillas instrucciones en el letrero de NexTrip para recibir las próximas horas de llegada.

# Usando la máquina vendedora de pases

## 1 Pases

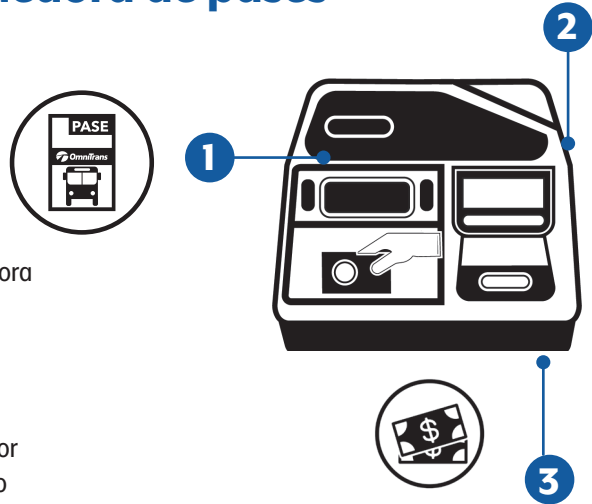
La primera vez que use su pase, tiene que insertarlo en la lectora de tarjetas que se encuentra en la máquina vendedora de boletos y ACTIVARLO.

2 Una vez activado su pase, ¡puede usar la lectora de tarjetas para DESLIZAR su pase y ahorrar tiempo! (como se muestra a la derecha).

## 3 Dinero en efectivo

Ponga su tarifa en efectivo en la parte superior de la caja de tarifas. Nuestros conductores no pueden hacer cambio para usted, así que por favor tenga el cambio exacto para su tarifa.

*No se aceptan monedas de un centavo para el pago de la tarifa.*

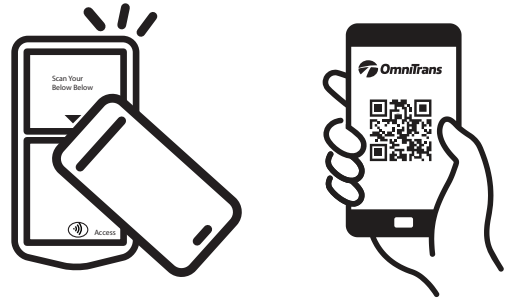


*\*El conductor no puede dar cambio*

## Tarifa Móvil

Tenga su teléfono en mano y encendido. Vaya a la aplicación Transit o Token en su teléfono y toque su pase comprado para activarlo. Al abordar, toque la pantalla de su teléfono en el validador, ubicado a la derecha de la máquina expendedora de boletos para registrar su tarifa.

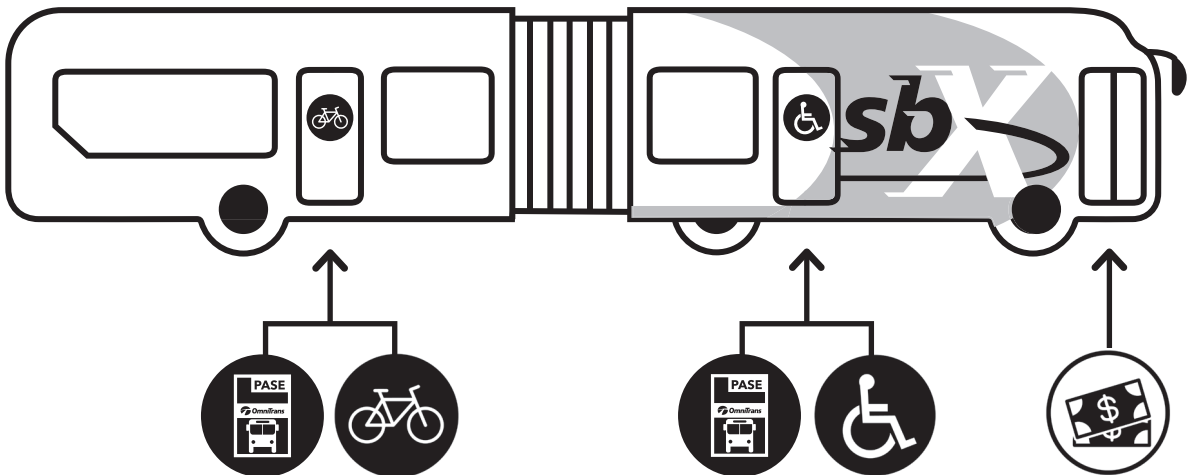
Por favor, active su pase antes de abordar.



*Compre su tarifa móvil usando las aplicaciones Transit o Token.*

## Viajando por el servicio sbX

Los pasajeros con pases pueden activar y usar los pases usando el lector de tarjetas ubicadas en la segunda y la tercera puerta del vehículo sbX, o en la puerta delantera. Los pasajeros que paguen en efectivo, por favor aborden por la puerta más cercana al frente.



# Viajando por autobús con su bicicleta

Los autobuses regulares de Omnitrans están equipados con un portabicicletas en el parachoques delantero con capacidad para dos o tres bicicletas. Los portabicicletas se pueden usar sin cargo. El neumático debe tener un diámetro de al menos 20", lo cual excluye a la mayoría de las bicicletas para niños y los scooters a motor. Los niños menores de 14 años sólo pueden usar el portabicicletas si están acompañados por un pasajero adulto. Omnitrans no se hace responsable por las bicicletas perdidas, robadas o dañadas. Los dueños asumen todo el riesgo por las bicicletas

transportadas y son responsables de subir y bajar las bicicletas sin asistencia. No se permiten las bicicletas dentro de los autobuses regulares.

**Por razones de seguridad, su conductor no tiene permitido ayudarle a subir o bajar su bicicleta.**

## Como subir y bajar bicicletas en el autobús



Tenga su bicicleta en el bordillo lista para ser subida. Hágale señas a su conductor. Espere hasta que el autobús se detenga completamente y luego dígame a su conductor que subirá una bicicleta.



Diríjase al frente del autobús y despliegue el portabicicletas.



Asegure su bicicleta, levantando el brazo de soporte sobre la llanta delantera, o girando la manivela en sentido contrario para colocar el brazo de soporte sobre la llanta delantera.



Antes de salir, dígame al conductor que desea descargar su bicicleta. Para bajarla, jale el brazo de soporte hacia afuera y hacia abajo sobre la llanta delantera, levante la bicicleta hacia la acera, levante el estante hasta la posición bloqueada, aléjese del autobús y señale al conductor cuando haya terminado.

## Cómo subir una bicicleta a un sbX



Suba su bicicleta usando la puerta más cercana a la parte trasera del vehículo. Busque el símbolo en las puertas.



Coloque la bicicleta en los bastidores ubicados dentro del área de bicicletas. Cuña el neumático trasero entre las barras de metal. Asegure la bicicleta usando las barras de bloqueo fijadas a la baranda metálica en la parte inferior de los bastidores.



Asegure la bicicleta jalando la palanca sobre la llanta trasera. Fije las correas de velcro para soporte adicional en el centro de la bicicleta.

# Cómo usar el elevador/rampa para los dispositivos de movilidad

Los autobuses de Omnitrans están equipados con elevadores o rampas para subir a los pasajeros con sillas de ruedas y otros dispositivos de movilidad; los autobuses de Omnitrans también pueden “agacharse” si el pasajero lo solicita, para ayudar los pasajeros. Vehículos de OmniRide y OmniAccess tienen elevadores para las sillas de ruedas también.

Los conductores harán todo lo posible por acomodar el dispositivo de movilidad del pasajero. El dispositivo de movilidad tiene que caber de manera segura en la plataforma del elevador, y el elevador tiene que poder subir de manera segura al dispositivo de movilidad y a su ocupante. Si el dispositivo de movilidad y su ocupante no pueden utilizar el elevador de manera segura para subir al vehículo, el servicio se puede denegar.



## ¿Quién no puede usar la rampa?

Los pasajeros con carritos de compras o carritos de bebé regulares.

## Embarque y Salida

### Al subir abordo

- Espere en la parada del autobús e indíquelo al conductor que gustaría usar el elevador/la rampa. La rampa se encuentra en la parte delantera del autobús; simplemente busque el símbolo de la silla de ruedas en la puerta del autobús.
- Ubíquese en el claro mientras se despliega la rampa. Su conductor le indicará cuando sea seguro moverse hacia la rampa.
- Cuando esté listo, pague su tarifa y dígame su destino al conductor. Si está utilizando el elevador o la rampa, ponga el freno en su silla de ruedas o dispositivo de movilidad una vez que haya abordado; si usted está de pie, agárrese del pasamanos.

### Al bajar

- Cuando el autobús se detenga, por favor sea paciente y espere hacia que el conductor permita que otros clientes asciendan y desciendan del autobús. Su dispositivo de movilidad será liberado

de su abrazadera de seguridad / cinturones antes de permitir a otros pasajeros a bordo.

- Al salir, espere hasta que el elevador / rampa ha alcanzado el suelo y si se utiliza OmniRide o OmniAccess, agárrese hasta que la barrera de seguridad ha caído antes de trasladarse fuera de la plataforma de carga.

### Subiendo abordo al sbX

Las estaciones de sbX ofrecen subir al nivel del autobús con rampas elevadoras que cubren la separación entre la plataforma y el vehículo. En cada autobús hay dos sitios donde asegurar sillas de ruedas, cada uno de ellos equipado con dispositivos que mantienen a la silla de ruedas en su lugar de forma segura. Los conductores ofrecen asistencia para asegurar las sillas según sea necesario. Hay cinturones para el regazo/ hombro disponibles para quienes los soliciten.

## Título VI de la Ley de Derechos Civiles de 1964

De acuerdo con el Título VI de la Ley de Derechos Civiles de 1964, Omnitrans prohíbe la discriminación por motivos de raza, color y origen nacional en programas y actividades que reciben asistencia financiera federal. Para más información sobre el programa de Título VI de Omnitrans, procedimiento

de queja o para notificar a Omnitrans de cualquier violación percibida de la ley, por favor comuníquese con Omnitrans al (800) 966-6428; por correo a Omnitrans Título VI, 1700 W. 5th St. San Bernardino, CA 92411 o visite [omnitrans.org/about/Title-VI](http://omnitrans.org/about/Title-VI).

# Centros de tránsito

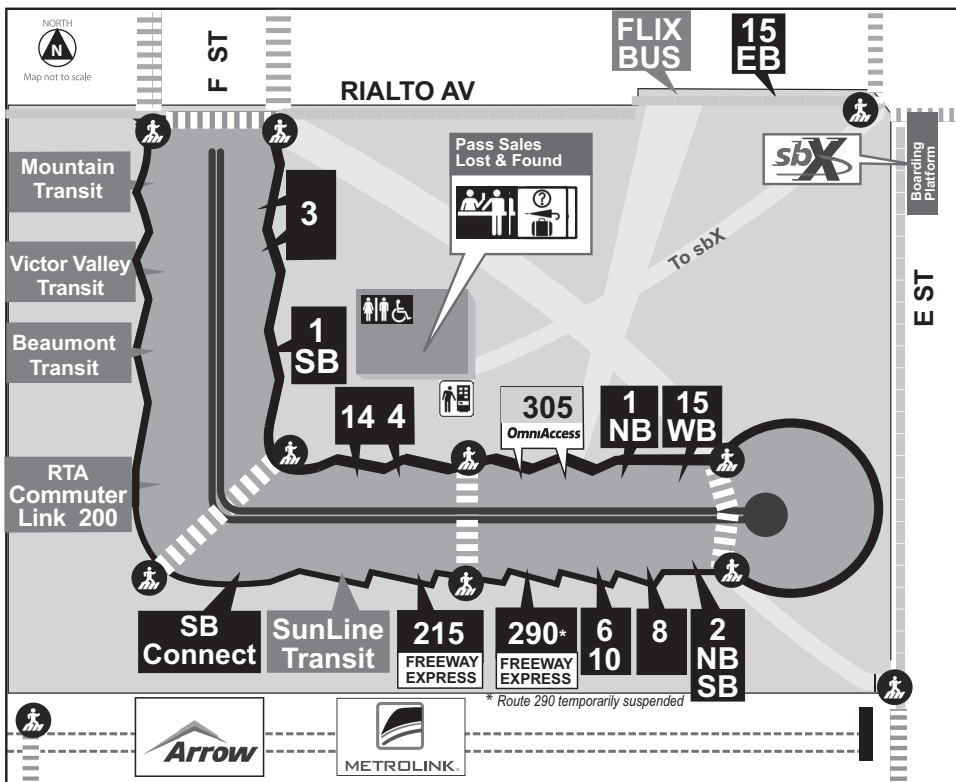
Hay muchos centros de tránsito (instalaciones que no están ubicadas en la calle) y centros de transbordos (paradas en la calle) en el sistema de Omnitrans, dónde se encuentran muchas rutas para hacer más sencilla la conexiones con otros autobuses.

Los mapas en las siguientes paginas muestran dónde están ubicadas las paradas en cada centro de tránsito o centro de transbordos, así como también cuales son las rutas que se detienen en cada parada.

## Centro de Tránsito de San Bernardino

El Centro de Tránsito de San Bernardino (SBTC) es el punto de transbordos para las rutas locales y la ruta sbX express de Omnitrans, así como las rutas de Mountain Transit, Beaumont Transit, Riverside Transit Agency (RTA) y Victor Valley Transit Authority, (VVTA) y los trenes de Metrolink. Características exteriores incluyen paradas de autobús sombreadas, letreros de llegada de autobús digitales, y patrullas de seguridad y cámaras de vigilancia, las 24/7. El lobby tiene una ventanilla de servicio al cliente dónde se pueden comparar pases para sbX, Mountain Transit, RTA y Victor Valley Authority. También hay baños públicos, pantallas de información digitales, y información actual de llegada de autobuses NexTrip.

SUJETO A CAMBIOS	
VENTANA DE SERVICIO AL CLIENTE	
Lunes - Viernes 9:30 AM - 6:00 PM	Sabado - Domingo Cerrado
LOBBY Y BAÑOS	
Lunes - Viernes 8:00 AM - 6:00 PM	Sábado - Domingo 8:00 AM - 5:00 PM
OBJETOS PERDIDOS	
Lunes - Viernes 9:00 AM - 4:00 PM	(909)379-7100



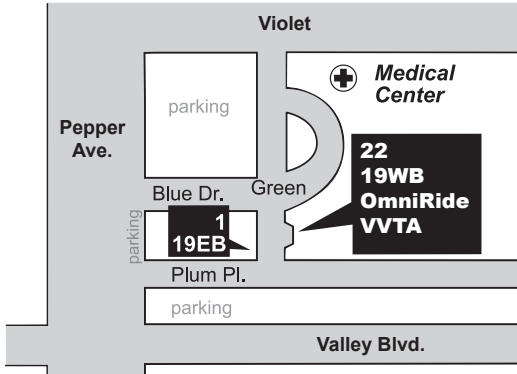
\*La ruta 290 está suspendida temporalmente.



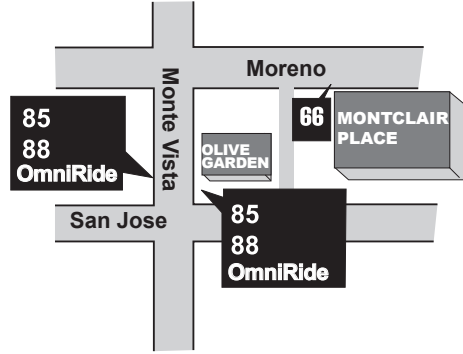
# TRANSIT & TRANSFER CENTERS

## Transfer Centers / Centro de Transbordos

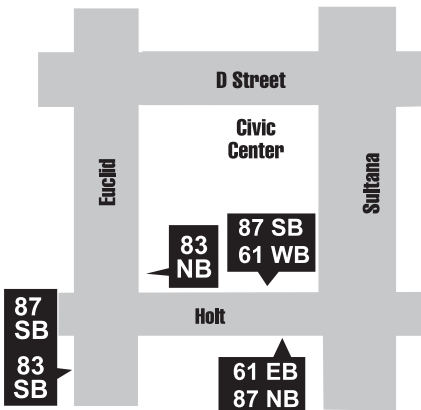
Arrowhead Regional Medical Center Transfer Center



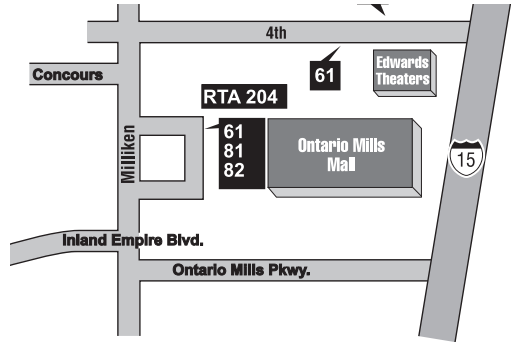
Montclair Place Transfer Center



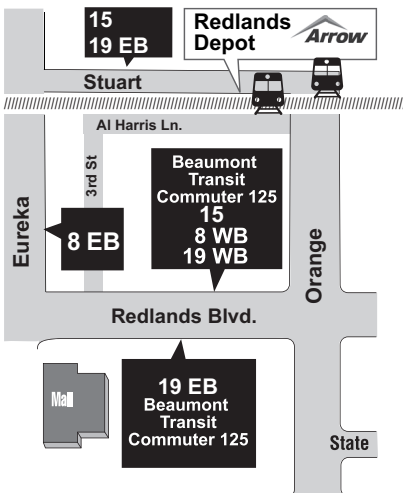
Ontario Civic Center Transfer Center



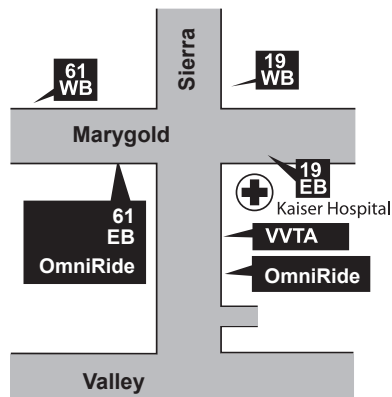
Ontario Mills Transfer Center



Redlands Mall Transfer Center



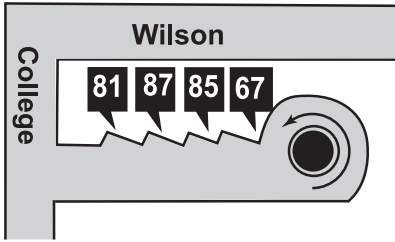
South Fontana Transfer Center



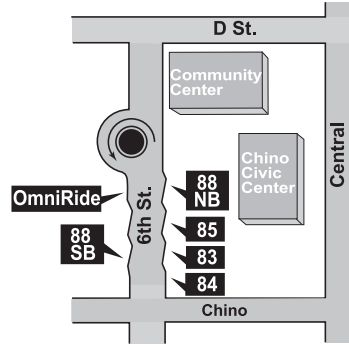
# TRANSIT & TRANSFER CENTERS

## Transit Centers / Centros de tránsito

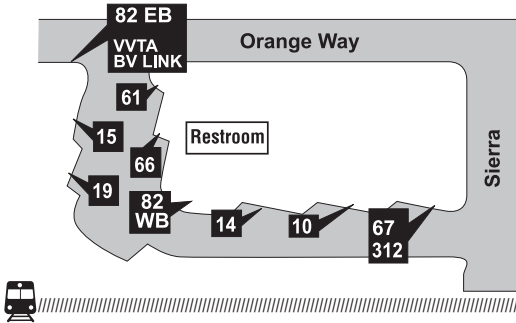
Chaffey College Transit Center



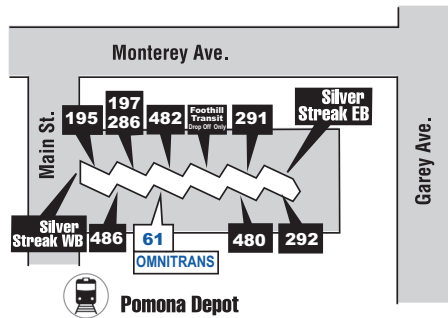
Chino Transit Center



Fontana Metrolink Transit Center

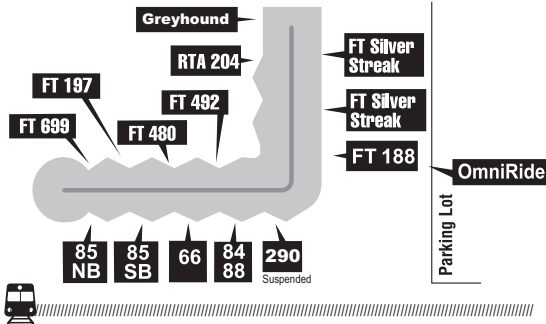


Pomona Transit Center

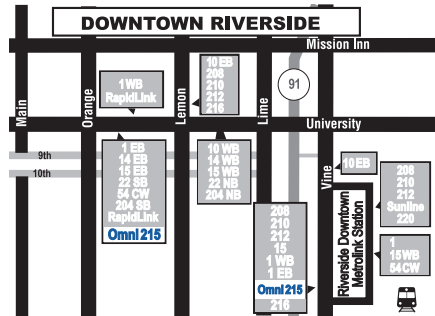


Note: Omnitrans does not accept MTA tokens

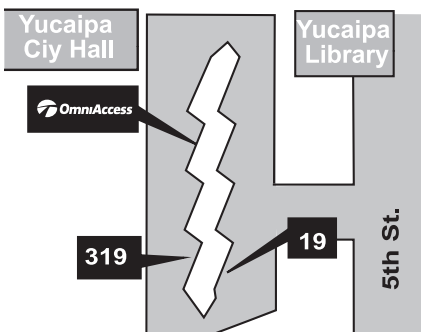
Montclair Transit Center



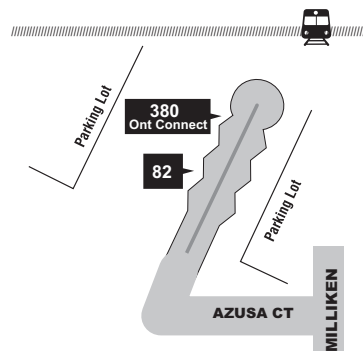
Downtown Riverside & Riverside Metrolink



Yucaipa Transit Center



Rancho Cucamonga Metrolink Station



# CÓMO LEER HORARIOS Y MAPAS

Encuentre la mejor ruta a su destino mediante el mapa en el centro del libro y use las próximas paginas para planear su viaje.

## 66

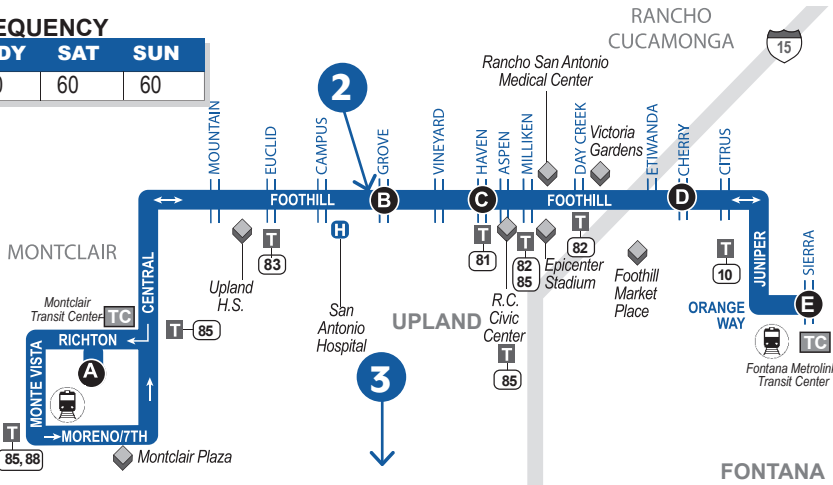
### FONTANA - FOOTHILL BLVD - MONTCLAIR

1

■ Bus Route   
 A Timepoint - Look for the matching symbol in the timetable section.   
 Metrolink Station   
 Point of interest   
 T Transfer Point   
 TC Transit/Transfer Center  
 Tripper Service   
P Park-and-Ride   
H Medical Center   
1,2 Connection Route(s)

#### FREQUENCY

WKDY	SAT	SUN
60	60	60



#### ROUTE 66: MONDAY – FRIDAY

E	D	C	B	A	A	B	C	D	E
Fontana Metrolink	Foothill at Cherry	Foothill at Haven	Foothill at Grove	Montclair Transit Center	Montclair Transit Center	Foothill at Grove	Foothill at Haven	Foothill at Cherry	Fontana Metrolink
WESTBOUND					EASTBOUND				
4:10	4:21	4:33	4:44	4:55	4:44	5:13	5:26	5:38	6:11
4:50	5:01	5:13	5:22	5:35	5:29	6:13	6:22	6:35	6:49
5:50	6:03	6:18	6:28	6:46	5:53	6:59	7:10	7:28	7:42
6:05	6:18	6:33	6:43	7:01	6:36	7:29	7:40	7:58	8:12
6:35	6:48	7:03	7:15	7:33	7:06	7:44	7:55	8:13	8:27
7:05	7:18	7:33	7:45	8:03	7:51	8:14	8:25	8:43	8:57
7:20	7:34	7:50	8:02	8:20	8:21	8:44	8:55	9:13	9:27
7:50	8:04	8:20	8:32	8:50	8:36	8:59	9:10	9:28	9:42
8:20	8:34	8:50	9:02	9:20	9:06	9:29	9:40	9:58	10:12
8:35	8:49	9:05	9:17	9:35	9:36	9:59	10:10	10:28	10:42
9:05	9:19	9:33	9:47	10:05	9:51	10:14	10:25	10:43	10:57
9:35	9:49	10:03	10:17	10:35	10:18	10:43	10:55	11:13	11:27
9:50	10:04	10:20	10:32	10:50	10:48	11:13	11:25	11:43	11:57
10:20	10:34	10:50	11:02	11:20	11:03	11:29	11:41	11:59	12:13
10:50	11:04	11:20	11:32	11:50	11:33	11:59	12:11	12:29	12:43
11:05	11:19	11:35	11:47	12:05	12:03	12:29	12:41	12:59	1:13
					12:18	12:44	12:56	1:14	1:28

- 1 Eliga la ruta y el horario que usted necesita en las próximas páginas
- 2 Eliga el tiempo más cerca del tiempo que necesita viajar
- 3 Confirme que el horario es para el día que quiere viajar
- 4 Confirme la dirección de viaje
- 5 Los horarios indican cuando va a salir el autobús
- 6 Esta columna lista el nombre de la paradas de esta ruta y los tiempos se salida de autobús para esta parada.
- 7 Seleccione la hora de salida o llegada

# HOW TO READ SCHEDULES AND MAPS

## Where are you going?

Find the best route to your destination by using the pull-out map in the center of the book and use the following pages to plan your trip.

# 66

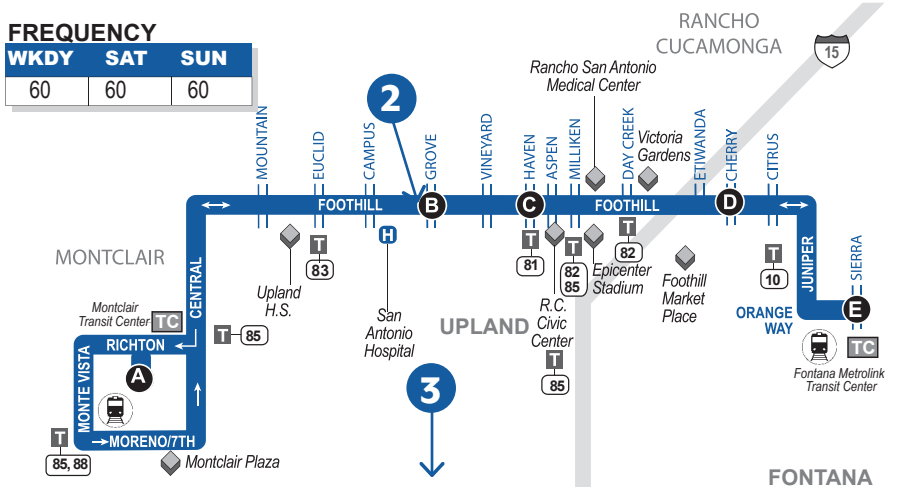
## FONTANA - FOOHILL BLVD - MONTCLAIR

1

- Bus Route
- Timepoint - Look for the matching symbol in the timetable section.
- Metrolink Station
- Point of interest
- Transfer Point
- Transit/Transfer Center
- Tripper Service
- Park-and-Ride
- Medical Center
- Connection Route(s)

### FREQUENCY

WKDY	SAT	SUN
60	60	60



### ROUTE 66: MONDAY – FRIDAY

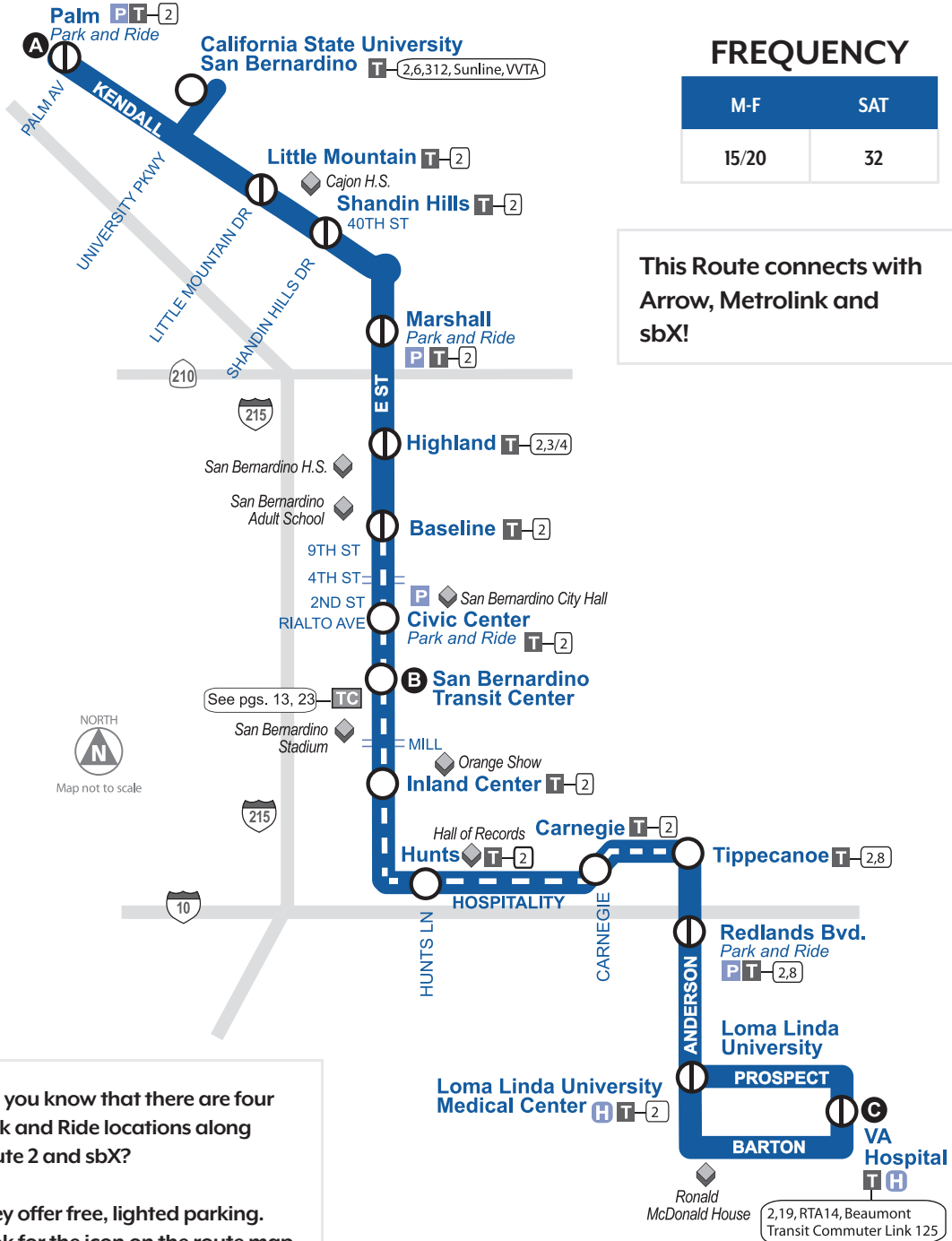
WESTBOUND					EASTBOUND				
E	D	C	B	A	A	B	C	D	E
Fontana Metrolink	Foothill at Cherry	Foothill at Haven	Foothill at Grove	Montclair Transit Center	Montclair Transit Center	Foothill at Grove	Foothill at Haven	Foothill at Cherry	Fontana Metrolink
4:10	4:21	4:33	4:42	4:55	4:44	5:13	5:26		
4:50	5:01	5:13	5:22	5:35	5:29	5:58	6:11		
					5:53	6:22	6:35		
					6:36	7:10	7:28		
					7:06	7:40	7:58		
5:50	6:03	6:18	6:28	6:46	7:29	8:03	8:12		
6:05	6:18	6:33	6:43	7:01	7:44	8:13	8:27		
6:35	6:48	7:03	7:15	7:33	7:51	8:25	8:43		
7:05	7:18	7:33	7:45	8:03	8:21	8:55	9:13		
7:20	7:34	7:50	8:02	8:20	8:36	9:10	9:28		
7:50	8:04	8:20	8:32	8:50	9:06	9:40	9:58		
8:20	8:34	8:50	9:02	9:20	9:36	10:10	10:28		
8:35	8:49	9:05	9:17	9:35	9:51	10:25	10:43		
9:05	9:19	9:35	9:47	10:05	10:18	10:55	11:13		
9:35	9:49	10:05	10:17	10:35	10:48	11:25	11:43		
9:50	10:04	10:20	10:32	10:50	11:03	11:41	11:59		
10:20	10:34	10:50	11:02	11:20	11:33	12:11	12:29		
10:50	11:04	11:20	11:32	11:50	12:03	12:41	12:59		
11:05	11:19	11:35	11:47	12:05	12:18	12:56	1:14		

- 1 Choose the route and schedule you need to use in the book
- 2 Choose the Time Point closest to your starting point
- 3 Day of the week
- 4 Direction of travel
- 5 Departure times are listed below each time point
- 6 Determine the Time Point nearest to your destination and the time that serves that bus stop
- 7 Read across to select your departure and/or arrival time



# CSUSB - VA HOSPITAL

- ▬ Bus Route
- A Timepoint - Look for the matching symbol in the timetable section.
- Metrolink Station
- ◆ Point of Interest
- T Transfer Point
- TC Transit/Transfer Center
- Tripper Service
- P Park-and-Ride
- H Medical Center
- 1,2 Connection Route(s)



## FREQUENCY

M-F	SAT
15/20	32

This Route connects with Arrow, Metrolink and sbX!

Did you know that there are four Park and Ride locations along Route 2 and sbX?

They offer free, lighted parking. Look for the icon on the route map.

# sbX: MONDAY - FRIDAY

VA Hospital	SBTC*	Kendall & Palm	Kendall & Palm	SBTC*	VA Hospital
<b>C</b>	<b>B</b>	<b>A</b>	<b>A</b>	<b>B</b>	<b>C</b>
NORTHBOUND			SOUTHBOUND		
			5:00	5:28	5:52
			5:30	5:58	6:22
			6:00	6:28	6:52
5:30	5:52	6:19	6:20	6:48	7:12
			6:35	7:03	7:29
5:50	6:12	6:39	6:50	7:18	7:44
			7:05	7:35	8:02
6:15	6:37	7:04	7:20	7:50	8:17
			7:35	8:05	8:32
6:35	6:57	7:24	7:50	8:20	8:47
6:50	7:12	7:39	8:05	8:35	9:02
7:05	7:31	7:59	8:20	8:50	9:17
7:20	7:46	8:14	8:35	9:05	9:32
7:35	8:01	8:29	8:50	9:20	9:47
7:50	8:16	8:44	9:05	9:35	10:03
8:05	8:31	8:59	9:20	9:50	10:18
8:20	8:46	9:14	9:35	10:05	10:33
8:35	9:01	9:29	9:50	10:20	10:48
8:50	9:16	9:44	10:05	10:35	11:05
9:05	9:34	10:02	10:20	10:50	11:20
9:20	9:49	10:17	10:35	11:05	11:35
9:35	10:04	10:32	10:50	11:20	11:50
9:50	10:19	10:47	11:05	11:35	12:05
10:05	10:35	11:04	11:20	11:50	12:20
10:20	10:50	11:19	11:35	12:05	12:35
10:35	11:05	11:34	11:50	12:20	12:50
10:50	11:20	11:49	12:05	12:35	1:05
11:05	11:36	12:05	12:20	12:50	1:20
11:20	11:51	12:20	12:35	1:05	1:35
11:35	12:06	12:35	12:50	1:20	1:50
11:50	12:21	12:50	1:05	1:35	2:05
12:05	12:36	1:06	1:20	1:50	2:20
12:20	12:51	1:21	1:35	2:05	2:35
12:35	1:06	1:36	1:50	2:20	2:50
12:50	1:21	1:51	2:05	2:35	3:05
1:05	1:36	2:06	2:20	2:50	3:20
1:20	1:51	2:21	2:35	3:05	3:35
1:35	2:06	2:36	2:50	3:20	3:50
1:50	2:21	2:51	3:05	3:35	4:05
2:05	2:36	3:06	3:20	3:50	4:20
2:20	2:51	3:21	3:35	4:05	4:35
2:35	3:06	3:36	3:55	4:25	4:55
2:50	3:21	3:51			
3:05	3:37	4:07	4:15	4:45	5:15
3:20	3:52	4:22	4:35	5:05	5:35
3:35	4:07	4:37	4:55	5:25	5:55
3:50	4:22	4:52	5:07	5:36	6:04
4:06	4:38	5:08	5:27	5:56	6:24
4:26	4:58	5:28			
4:46	5:18	5:48	5:57	6:26	6:54
5:06	5:38	6:08	6:17	6:46	7:12
5:26	5:53	6:22	6:48	7:17	7:43
5:46	6:13	6:42	7:10	7:39	8:04
6:16	6:43	7:12	7:33	8:02	8:27
6:56	7:23	7:52			
7:16	7:41	8:10	8:24	8:52	9:17
7:46	8:11	8:40	8:54	9:22	9:46
8:36	8:59	9:28	9:33	10:01	10:25
9:26	9:49	10:18			
10:09	10:31	10:59			

SBTC\* is the San Bernardino Transit Center

## sbX: SATURDAY

sbX: SATURDAY					
VA Hospital	SBTC*	Kendall & Palm	Kendall & Palm	SBTC*	VA Hospital
<b>C</b>	<b>B</b>	<b>A</b>	<b>A</b>	<b>B</b>	<b>C</b>
NORTHBOUND			SOUTHBOUND		
6:20	6:43	7:10	6:53	7:22	7:48
6:52	7:15	7:42	7:25	7:54	8:20
7:24	7:47	8:14	7:57	8:26	8:52
7:56	8:19	8:46	8:29	8:58	9:24
8:28	8:51	9:18	9:01	9:30	9:58
9:00	9:25	9:52	9:33	10:02	10:30
9:32	9:57	10:24	10:05	10:34	11:02
10:04	10:29	10:57	10:37	11:06	11:34
10:36	11:01	11:29	11:09	11:38	12:06
11:08	11:35	12:03	11:41	12:10	12:38
11:40	12:07	12:35	12:13	12:42	1:10
12:12	12:39	1:07	12:45	1:14	1:42
12:44	1:11	1:39	1:17	1:46	2:14
1:16	1:43	2:11	1:49	2:18	2:46
1:48	2:15	2:43	2:21	2:50	3:18
2:20	2:47	3:15	2:53	3:22	3:50
2:52	3:19	3:47	3:25	3:54	4:22
3:24	3:51	4:19	3:57	4:26	4:54
3:56	4:23	4:51	4:29	4:58	5:26
4:28	4:55	5:23	5:01	5:30	5:58
5:00	5:27	5:55	5:33	6:02	6:30
5:32	5:59	6:27	6:05	6:34	7:02
6:04	6:31	6:59	6:27	7:06	7:32
6:36	7:01	7:29	7:09	7:38	8:04
7:08	7:33	8:01	7:41	8:10	8:36
7:40	8:05	8:30	8:13	8:42	9:08
8:12	8:37	9:02			

SBTC\* is the San Bernardino Transit Center

### Connect with Arrow at the San Bernardino Transit Center, too!

For Arrow information, visit [goSBCTA.com/Arrow](http://goSBCTA.com/Arrow).











### Buy your pass on your phone!

*Compre su pase por su teléfono*



# 1

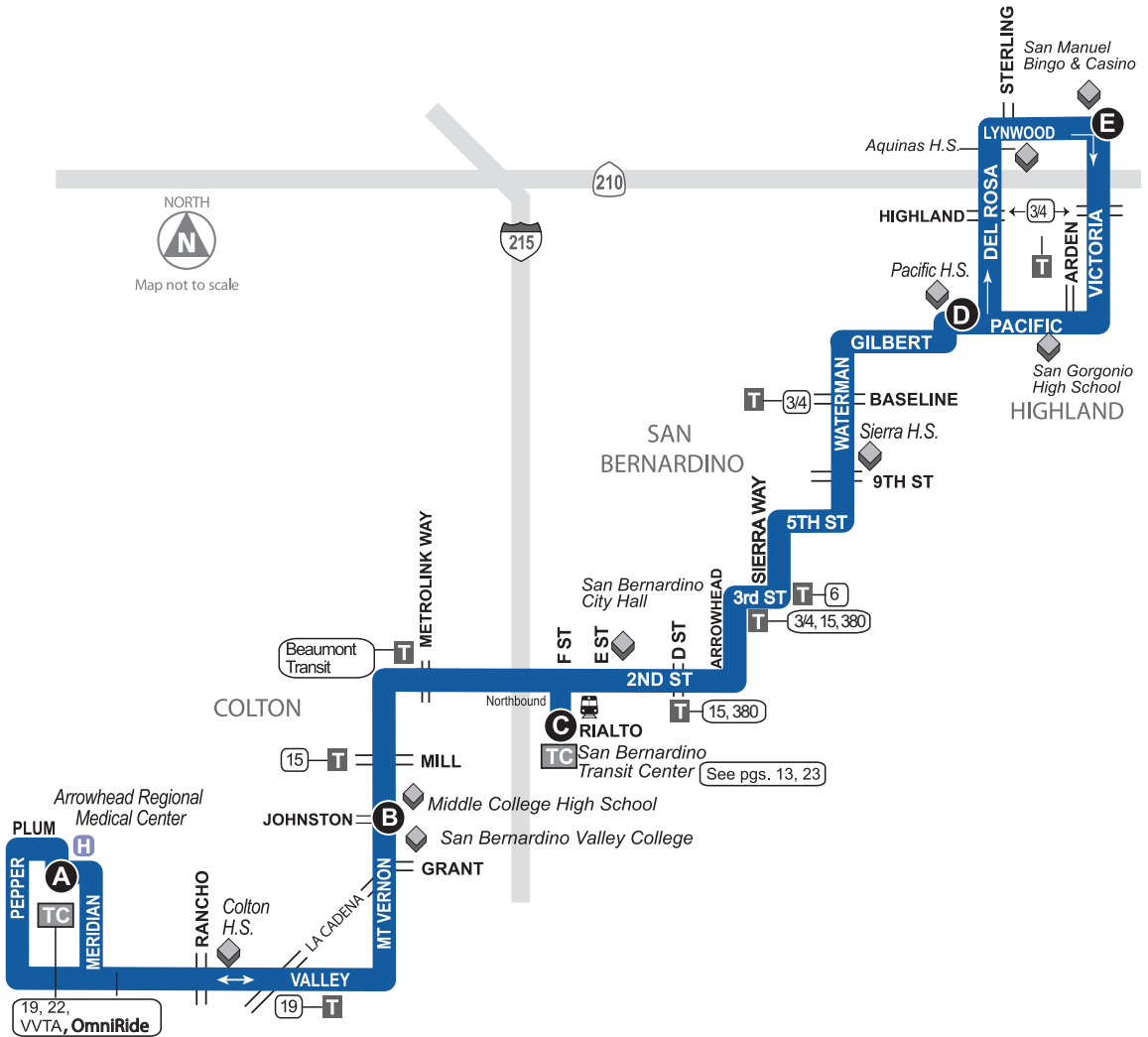
## ARMC - SAN BERNARDINO - DEL ROSA

-  Bus Route
-  Timepoint - Look for the matching symbol in the timetable section.
-  Metrolink Station
-  Point of Interest
-  Transfer Point
-  Transit/Transfer Center
-  Tripper Service
-  Park-and-Ride
-  Medical Center
-  Connection Route(s)

### FREQUENCY

M-F	SAT	SUN
20/30	30	50

This Route connects with Arrow Rail, Metrolink and sbX!





# ROUTE 1: MONDAY - FRIDAY

Arrowhead Regional Medical Center	Mt. Vernon & College	SBTC*	Pacific High School	Lynwood & Victoria	Pacific High School	SBTC*	Mt. Vernon & College	Arrowhead Regional Medical Center		
<b>A</b>	<b>B</b>	<b>C</b>	<b>D</b>	<b>E</b>	<b>D</b>	<b>C</b>	<b>B</b>	<b>A</b>		
NORTHBOUND					SOUTHBOUND					
					4:30	4:40	4:55	5:00	5:08	5:21
					4:55	5:05	5:20	5:25	5:33	5:46
					5:25	5:35	5:51	5:56	6:04	6:18
					6:00	6:10	6:26	6:31	6:40	6:56
5:31	5:45	5:54	5:59	6:13	6:24	6:26	6:38	6:56	7:01	7:11
						6:41	6:53	7:11	7:16	7:26
5:59	6:13	6:22	6:27	6:41	6:52	7:03	7:15	7:33	7:38	7:48
6:25	6:41	6:51	6:56	7:12	7:23	7:25	7:37	7:55	8:00	8:10
6:40	6:56	7:06	7:11	7:27	7:38	7:40	7:52	8:10	8:15	8:25
6:59	7:15	7:25	7:30	7:46	7:57	8:04	8:16	8:34	8:39	8:49
7:25	7:42	7:52	7:57	8:15	8:27	8:30	8:42	9:03	9:08	9:18
7:45	8:02	8:12	8:17	8:35	8:47	8:49	9:01	9:22	9:27	9:38
8:05	8:22	8:32	8:37	8:55	9:07	9:10	9:22	9:43	9:48	9:59
8:26	8:43	8:53	8:58	9:16	9:28	9:31	9:43	10:04	10:09	10:20
8:46	9:03	9:13	9:18	9:36	9:48	9:51	10:03	10:24	10:29	10:40
9:07	9:24	9:34	9:39	9:57	10:09	10:11	10:23	10:44	10:49	11:00
9:27	9:44	9:54	9:59	10:17	10:29	10:31	10:43	11:04	11:09	11:20
9:48	10:05	10:15	10:20	10:38	10:50	10:52	11:04	11:25	11:30	11:41
10:08	10:25	10:36	10:41	10:59	11:11	11:13	11:25	11:48	11:53	12:04
10:28	10:45	10:56	11:01	11:19	11:31	11:33	11:45	12:08	12:13	12:24
10:48	11:05	11:16	11:21	11:39	11:51	11:53	12:05	12:28	12:33	12:44
11:08	11:25	11:36	11:41	12:00	12:12	12:14	12:26	12:49	12:54	1:05
11:28	11:45	11:56	12:01	12:20	12:32	12:34	12:46	1:09	1:14	1:25
11:48	12:05	12:16	12:21	12:40	12:52	12:54	1:06	1:29	1:34	1:45
12:08	12:25	12:36	12:41	1:00	1:12	1:15	1:27	1:50	1:55	2:06
12:28	12:45	12:56	1:01	1:20	1:32	1:34	1:46	2:09	2:14	2:25
12:48	1:05	1:16	1:21	1:40	1:52	1:54	2:06	2:29	2:34	2:45
1:06	1:23	1:34	1:39	1:58	2:10	2:12	2:24	2:47	2:52	3:03
1:26	1:43	1:54	1:59	2:18	2:30	2:32	2:44	3:07	3:12	3:23
1:48	2:05	2:16	2:21	2:40	2:52	2:56	3:08	3:31	3:36	3:47
2:06	2:23	2:34	2:39	2:58	3:12	3:14	3:26	3:49	3:54	4:05
2:28	2:47	2:58	3:03	3:22	3:36	3:38	3:50	4:13	4:18	4:29
2:48	3:07	3:18	3:23	3:42	3:56	3:58	4:10	4:33	4:38	4:49
3:08	3:27	3:38	3:43	4:02	4:16	4:18	4:30	4:53	4:58	5:09
3:28	3:47	3:58	4:03	4:22	4:36	4:38	4:50	5:13	5:18	5:29
3:46	4:05	4:16	4:21	4:40	4:54	4:56	5:08	5:31	5:36	5:47
4:06	4:25	4:36	4:41	4:59	5:13	5:16	5:28	5:51	5:56	6:07
4:28	4:47	4:58	5:03	5:21	5:35	5:38	5:50	6:10	6:15	6:26
4:45	5:04	5:15	5:20	5:38	5:52	5:55	6:07	6:27	6:32	6:43
5:05	5:24	5:35	5:40	5:57	6:09	6:15	6:27	6:47	6:52	7:03
5:28	5:47	5:58	6:03	6:20	6:32	6:34	6:46	7:06	7:11	7:22
5:45	6:04	6:15	6:20	6:37	6:49					
6:03	6:20	6:30	6:35	6:52	7:04	7:06	7:18	7:35	7:40	7:51
6:33	6:50	7:00	7:05	7:22	7:34	7:36	7:48	8:05	8:10	8:21
6:55	7:12	7:22	7:27	7:44	7:56	7:58	8:10	8:27	8:32	8:42
7:17	7:34	7:44	7:49	8:06	8:18	8:20	8:32	8:49	8:54	9:04
7:55	8:12	8:22	8:27	8:44	8:56	8:58	9:10	9:27	9:32	9:42
8:37	8:53	9:03	9:08	9:23	9:35	9:36	9:48	10:05	10:10	10:20
9:06	9:20	9:29	9:34	9:49	10:01					
9:36	9:50	9:59	10:04	10:19	10:31					

SBTC\* is the San Bernardino Transit Center



## Traveling to Downtown San Bernardino?

Routes 1, 2, 3, 4, 6, 8, 10, 14, 15, 215, 305, SB Connect (Route 300) and sbX get you there!

## ROUTE 1: SATURDAY

Arrowhead Regional Medical Center	Mt. Vernon & College	SBTC*	Pacific High School	Lynwood & Victoria	Pacific High School	SBTC*	Mt. Vernon & College	Arrowhead Regional Medical Center			
A	B	C	D	E	D	C	B	A			
NORTHBOUND					SOUTHBOUND						
5:55	6:11	6:21	6:26	6:39	6:50	6:52	7:01	7:17	7:22	7:32	7:48
6:46	7:02	7:12	7:17	7:30	7:41	7:43	7:54	8:10	8:15	8:25	8:41
7:09	7:25	7:35	7:40	7:53	8:04	8:06	8:17	8:33	8:38	8:48	9:04
7:39	7:55	8:05	8:10	8:24	8:35	8:37	8:48	9:07	9:12	9:22	9:38
8:09	8:25	8:35	8:40	8:54	9:05	9:07	9:18	9:37	9:42	9:52	10:08
8:39	8:55	9:05	9:10	9:24	9:35	9:37	9:48	10:07	10:12	10:22	10:38
9:09	9:25	9:36	9:41	9:56	10:08	10:10	10:21	10:40	10:45	10:55	11:11
9:35	9:52	10:04	10:09	10:26	10:38	10:40	10:51	11:10	11:15	11:25	11:41
10:05	10:22	10:34	10:39	10:56	11:08	11:10	11:21	11:42	11:47	11:58	12:15
10:35	10:52	11:04	11:09	11:26	11:38	11:40	11:51	12:12	12:17	12:28	12:45
11:05	11:22	11:34	11:39	11:56	12:08	12:10	12:21	12:42	12:47	12:58	1:15
11:35	11:52	12:04	12:09	12:26	12:38	12:40	12:51	1:12	1:17	1:28	1:45
12:05	12:22	12:34	12:39	12:56	1:08	1:10	1:21	1:42	1:47	1:58	2:15
12:35	12:52	1:04	1:09	1:26	1:38	1:40	1:51	2:12	2:17	2:28	2:45
1:05	1:22	1:34	1:39	1:56	2:08	2:10	2:21	2:42	2:47	2:58	3:15
1:35	1:52	2:04	2:09	2:26	2:38	2:40	2:51	3:12	3:17	3:28	3:45
2:05	2:22	2:34	2:39	2:56	3:08	3:10	3:21	3:42	3:47	3:58	4:15
2:35	2:52	3:04	3:09	3:26	3:38	3:40	3:51	4:12	4:17	4:28	4:45
3:05	3:22	3:34	3:39	3:56	4:08	4:10	4:21	4:42	4:47	4:58	5:15
3:35	3:52	4:04	4:09	4:26	4:38	4:40	4:51	5:10	5:15	5:25	5:41
4:05	4:22	4:34	4:39	4:56	5:08	5:10	5:21	5:40	5:45	5:55	6:11
4:35	4:52	5:04	5:09	5:25	5:36	5:38	5:49	6:08	6:13	6:23	6:39
5:05	5:22	5:34	5:39	5:55	6:06	6:08	6:19	6:38	6:43	6:53	7:09
5:35	5:52	6:04	6:09	6:25	6:36	6:38	6:49	7:08	7:13	7:23	7:39
6:06	6:23	6:35	6:40	6:56	7:07	7:09	7:20	7:39	7:44	7:54	8:10
6:35	6:52	7:04	7:09	7:24	7:34	7:36	7:47	8:06			
7:09	7:25	7:36	7:41	7:55	8:05	8:07	8:18	8:37			
7:40	7:56	8:07	8:12	8:26	8:36						
8:10	8:26	8:37	8:42	8:56	9:06						











## ROUTE 1: SUNDAY

A	B	C	D	E	D	C	B	A			
NORTHBOUND					SOUTHBOUND						
5:59	6:13	6:23	6:28	6:39	6:50	6:52	7:03	7:19	6:42	6:51	7:07
6:43	6:57	7:07	7:12	7:23	7:34	7:35	7:46	8:02	7:24	7:33	7:49
7:09	7:23	7:33	7:38	7:49	8:00	8:02	8:13	8:29	8:07	8:16	8:32
7:59	8:13	8:23	8:28	8:42	8:53	8:55	9:06	9:22	8:34	8:43	8:59
8:49	9:03	9:13	9:18	9:32	9:43	9:45	9:56	10:15	9:27	9:36	9:52
9:39	9:54	10:05	10:10	10:26	10:38	10:40	10:51	11:12	10:20	10:30	10:46
10:29	10:45	10:56	11:01	11:17	11:30	11:32	11:43	12:04	11:17	11:27	11:43
11:09	11:25	11:36	11:41	11:57	12:10	12:12	12:23	12:44	12:09	12:19	12:35
11:59	12:15	12:26	12:31	12:47	1:00	1:02	1:13	1:34	12:49	12:59	1:15
12:49	1:05	1:16	1:21	1:37	1:50	1:52	2:03	2:24	1:39	1:49	2:05
1:36	1:52	2:03	2:08	2:24	2:37	2:39	2:50	3:11	2:29	2:39	2:55
2:26	2:42	2:53	2:58	3:14	3:27	3:29	3:40	4:01	3:16	3:26	3:42
3:16	3:32	3:43	3:48	4:04	4:17	4:19	4:30	4:51	4:06	4:16	4:32
4:06	4:22	4:33	4:38	4:54	5:07	5:09	5:20	5:39	4:56	5:06	5:22
4:56	5:12	5:23	5:28	5:44	5:57	6:02	6:13	6:32	5:44	5:54	6:10
5:45	5:59	6:09	6:14	6:30	6:42	6:44	6:55	7:14	6:37	6:47	7:03
6:23	6:37	6:47	6:52	7:08	7:20	7:22	7:33	7:52			
7:05	7:19	7:29	7:34	7:50	8:02	8:03	8:14	8:33			

SBTC\* is the San Bernardino Transit Center

# 2

## KENDALL & PALM - CAL STATE- E STREET - LOMA LINDA

-  Bus Route
-  Tripper Service
-  Timepoint - Look for the matching symbol in the timetable section.
-  Metrolink Station
-  Park-and-Ride
-  Medical Center
-  Point of Interest
-  Transfer Point
-  Connection Route(s)
-  Transit/Transfer Center

### FREQUENCY

M-F	SAT	SUN
75	75	75



**This Route connects with Arrow, Metrolink and sbX!**

## ROUTE 2: MONDAY - FRIDAY

Kendall & Palm	Cal State University	E St. & Highland	SBTC*	Inland Center Mal	Benton & Prospect	Benton & Prospect	Inland Center Mall	SBTC*	E St. & Highland	Cal State University	Kendall & Palm
<b>F</b>	<b>E</b>	<b>D</b>	<b>C</b>	<b>B</b>	<b>A</b>	<b>A</b>	<b>B</b>	<b>C</b>	<b>D</b>	<b>E</b>	<b>F</b>
SOUTHBOUND						NORTHBOUND					
4:29	4:36	4:49	5:00		5:17	5:33		5:14	5:24	5:34	5:39
5:49	5:56	6:09	6:20		6:41	7:01		5:53	6:04	6:15	6:20
6:42	6:49	7:02	7:13		7:35	8:04	8:24	7:21	7:32	7:43	7:48
8:04	8:11	8:24	8:35	8:41	9:03	9:08	9:29	8:34	8:45	8:57	9:03
9:14	9:22	9:37	9:49	9:55	10:18	10:25	10:50	9:39	9:50	10:02	10:07
10:19	10:27	10:42	10:54	11:01	11:25	11:35	12:00	11:01	11:12	11:26	11:32
11:40	11:48	12:03	12:16	12:23	12:50	12:55	1:21	12:12	12:24	12:38	12:44
12:50	12:58	1:13	1:26	1:33	2:00	2:10	2:36	1:34	1:46	2:00	2:06
2:15	2:23	2:38	2:51	2:58	3:25	3:30	3:56	2:49	3:01	3:17	3:23
3:25	3:33	3:48	4:01	4:08	4:35	4:40	5:05	4:09	4:21	4:37	4:43
4:50	4:57	5:12	5:23	5:29	5:51	6:08	6:29	5:17	5:29	5:45	5:51
6:00	6:07	6:22	6:33	6:39	7:01	7:03	7:24	6:39	6:50	7:05	7:11
7:30	7:38	7:51	8:02	8:08	8:28	8:33	8:53	7:34	7:45	7:57	8:02
8:25	8:33	8:46	8:57	9:03	9:23	9:33		9:03	9:14	9:26	9:31
9:42	9:49	10:04	10:14		10:34			9:58	10:09	10:21	10:26
10:47	10:54	11:06									

## ROUTE 2: SATURDAY

Kendall & Palm	Cal State University	E St. & Highland	SBTC*	Inland Center Mal	Benton & Prospect	Benton & Prospect	Inland Center Mall	SBTC*	E St. & Highland	Cal State University	Kendall & Palm
<b>F</b>	<b>E</b>	<b>D</b>	<b>C</b>	<b>B</b>	<b>A</b>	<b>A</b>	<b>B</b>	<b>C</b>	<b>D</b>	<b>E</b>	<b>F</b>
SOUTHBOUND						NORTHBOUND					
6:30	6:37	6:50	7:01		7:22	7:34		6:04	6:23	6:33	6:44
7:17	7:24	7:37	7:48		8:10	8:21	8:39	7:53	8:04	8:15	8:20
8:30	8:37	8:50	9:01	9:09	9:29	9:34	9:54	8:46	8:57	9:10	9:15
9:40	9:47	10:02	10:14	10:22	10:45	10:49	11:09	10:02	10:13	10:25	10:30
10:50	10:57	11:12	11:24	11:32	11:55	12:00	12:21	11:17	11:28	11:42	11:47
12:05	12:12	12:27	12:41	12:49	1:12	1:15	1:36	12:29	12:40	12:54	1:00
1:20	1:27	1:42	1:56	2:04	2:27	2:30	2:51	1:44	1:55	2:09	2:15
2:30	2:37	2:52	3:06	3:14	3:37	3:40	4:01	2:59	3:10	3:24	3:30
3:40	3:47	4:02	4:16	4:24	4:47	4:50	5:11	4:09	4:20	4:34	4:40
4:50	4:57	5:12	5:26	5:34	5:57	6:00	6:21	5:19	5:30	5:44	5:50
6:00	6:07	6:22	6:35	6:43	7:05	7:30	7:51	6:29	6:40	6:54	7:00
7:15	7:22	7:35	7:45	7:53	8:15	8:47		7:59	8:10	8:24	8:30
8:35	8:42	8:55	9:05		9:30			9:11	9:22	9:36	9:41

## ROUTE 2: SUNDAY

Kendall & Palm	Cal State University	E St. & Highland	SBTC*	Inland Center Mal	Benton & Prospect	Benton & Prospect	Inland Center Mall	SBTC*	E St. & Highland	Cal State University	Kendall & Palm
<b>F</b>	<b>E</b>	<b>D</b>	<b>C</b>	<b>B</b>	<b>A</b>	<b>A</b>	<b>B</b>	<b>C</b>	<b>D</b>	<b>E</b>	<b>F</b>
SOUTHBOUND						NORTHBOUND					
6:30	6:37	6:49	7:00		7:21	7:34		6:19	6:38	6:48	7:03
7:19	7:26	7:38	7:49		8:10	8:22		7:53	8:03	8:15	8:20
8:31	8:38	8:53	9:04	9:11	9:31	9:34	9:54	8:41	8:51	9:03	9:08
9:41	9:48	10:03	10:14	10:22	10:42	10:44	11:04	10:02	10:15	10:29	10:34
10:51	10:58	11:13	11:25	11:33	11:56	11:59	12:22	11:12	11:25	11:39	11:44
12:04	12:11	12:26	12:38	12:46	1:09	1:11	1:36	12:30	12:43	12:57	1:03
1:19	1:26	1:41	1:53	2:01	2:24	2:26	2:51	1:44	1:57	2:11	2:17
2:34	2:41	2:56	3:08	3:16	3:39	3:41	4:06	2:59	3:12	3:27	3:33
3:42	3:49	4:04	4:16	4:24	4:47	4:49	5:13	4:14	4:27	4:42	4:48
4:56	5:03	5:18	5:30	5:38	6:01	6:03	6:27	5:21	5:34	5:49	5:55
6:10	6:17	6:30	6:40	6:48	7:10	7:20	7:41	6:35	6:48	7:03	7:09

\* SBTC - San Bernardino Transit Center

# 3/4

## BASELINE - HIGHLAND - SAN BERNARDINO

- Bus Route
- A Timepoint - Look for the matching symbol in the timetable section.
- Metrolink Station
- Point of Interest
- T Transfer Point
- TC Transit/Transfer Center
- Tripper Service
- P Park-and-Ride
- H Medical Center
- 1,2 Connection Route(s)

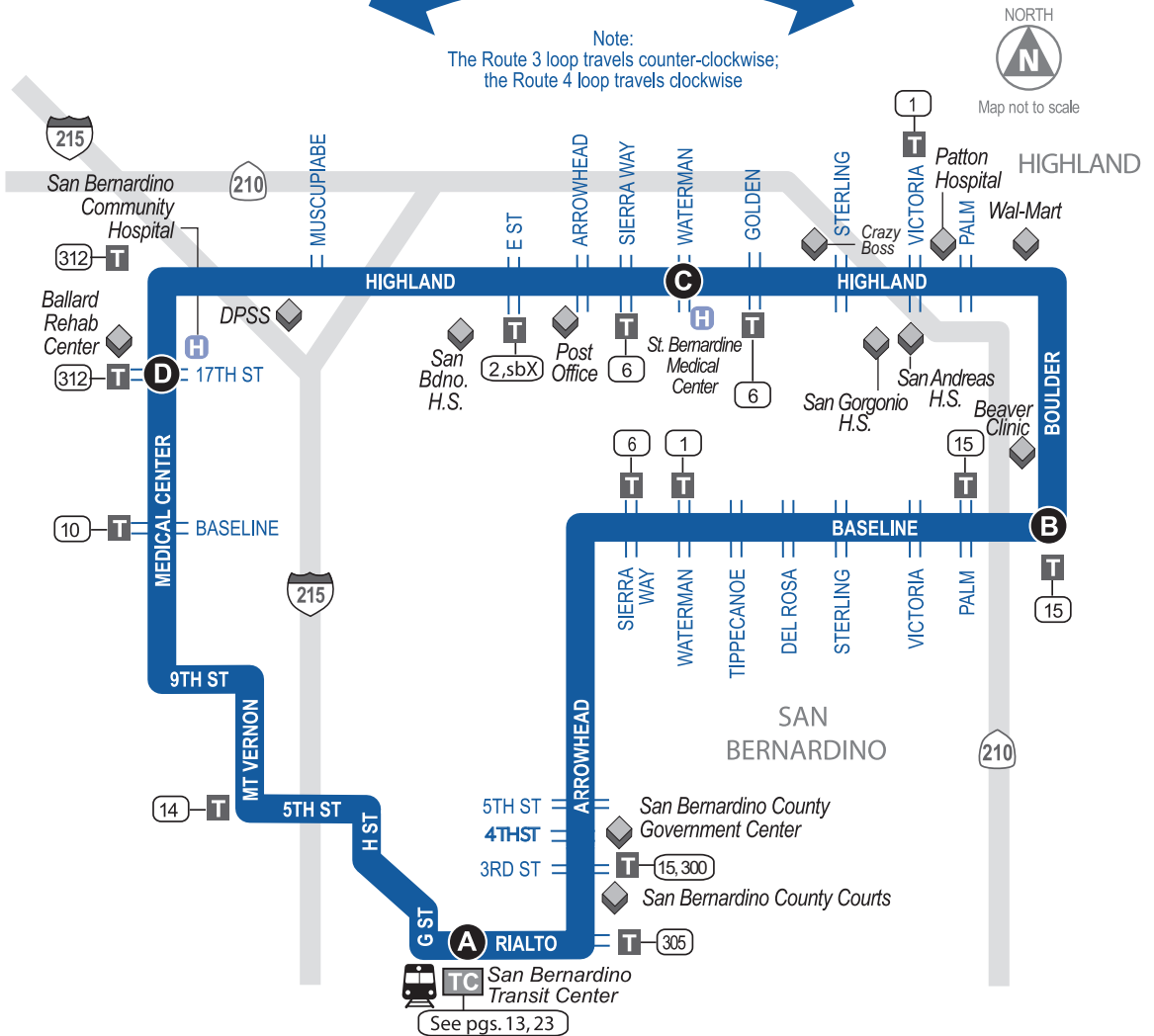
### FREQUENCY

M-F	SAT	SUN
15/20	20/25	22/25

**This Route connects with  
Arrow, Metrolink and sbX!**



Note:  
The Route 3 loop travels counter-clockwise;  
the Route 4 loop travels clockwise



# ROUTE 3/4: MONDAY - FRIDAY

SBTC*	Boulder & Baseline	Highland & Waterman	17 & Medical Center	SBTC*	SBTC*	17 & Medical Center	Highland & Waterman	Boulder & Baseline	SBTC*
A	B	C	D	A	A	D	C	B	A
3: COUNTERCLOCKWISE					4: CLOCKWISE				
	4:38	4:55	5:05	5:19				4:15	4:40
	5:34	5:51	6:01	6:15	4:53	5:05	5:16	5:33	5:56
5:32	5:56	6:16	6:28	6:44				6:15	6:40
5:47	6:11	6:31	6:43	6:59	5:55	6:07	6:18	6:35	6:58
6:14	6:38	6:58	7:10	7:26	6:28	6:44	6:58	7:18	7:48
6:38	7:06	7:26	7:38	7:54	6:47	7:03	7:17	7:37	8:07
7:01	7:29	7:49	8:01	8:17	7:07	7:23	7:37	7:57	8:27
7:21	7:49	8:11	8:24	8:42	7:27	7:43	7:57	8:17	8:47
7:41	8:09	8:31	8:44	9:02	7:47	8:03	8:17	8:37	9:07
8:01	8:32	8:54	9:07	9:25	8:07	8:23	8:37	8:57	9:27
8:21	8:52	9:14	9:27	9:45	8:27	8:43	8:58	9:19	9:49
8:41	9:12	9:34	9:47	10:05	8:47	9:03	9:18	9:39	10:09
9:01	9:32	9:54	10:08	10:26	9:07	9:23	9:39	10:02	10:34
9:21	9:52	10:14	10:28	10:46	9:27	9:43	9:59	10:22	10:54
9:41	10:12	10:34	10:48	11:06	9:47	10:03	10:19	10:42	11:14
10:01	10:32	10:54	11:08	11:26	10:07	10:23	10:39	11:02	11:34
10:21	10:52	11:14	11:28	11:46	10:27	10:43	10:59	11:22	11:54
10:41	11:12	11:34	11:48	12:06	10:47	11:03	11:19	11:42	12:14
10:56	11:29	11:54	12:09	12:27	11:07	11:23	11:39	12:02	12:34
11:11	11:44	12:09	12:24	12:42	11:22	11:38	11:54	12:17	12:49
11:26	11:59	12:24	12:39	12:57	11:37	11:53	12:09	12:32	1:04
11:41	12:14	12:39	12:54	1:12	11:52	12:08	12:24	12:47	1:19
11:56	12:29	12:54	1:09	1:27	12:07	12:23	12:39	1:02	1:34
12:11	12:44	1:10	1:25	1:43	12:22	12:38	12:54	1:17	1:49
12:26	12:59	1:25	1:40	1:58	12:37	12:53	1:10	1:35	2:07
12:41	1:14	1:40	1:55	2:13	12:52	1:08	1:25	1:50	2:22
12:56	1:29	1:55	2:10	2:28	1:07	1:23	1:40	2:05	2:37
1:11	1:44	2:10	2:25	2:43	1:22	1:38	1:55	2:20	2:52
1:26	1:59	2:25	2:40	2:58	1:37	1:53	2:10	2:35	3:07
1:41	2:14	2:40	2:55	3:13	1:52	2:08	2:25	2:50	3:22
1:56	2:29	2:56	3:11	3:29	2:07	2:23	2:40	3:05	3:37
2:11	2:44	3:11	3:26	3:44	2:22	2:38	2:55	3:20	3:52
2:26	2:59	3:26	3:41	3:59	2:37	2:53	3:12	3:36	4:08
2:41	3:14	3:41	3:56	4:14	2:52	3:10	3:27	3:51	4:23
2:56	3:29	3:56	4:11	4:29	3:07	3:25	3:42	4:06	4:38
3:11	3:44	4:11	4:26	4:44	3:22	3:40	3:57	4:21	4:53
3:26	3:59	4:26	4:41	4:59	3:37	3:55	4:12	4:36	5:08
3:41	4:14	4:41	4:56	5:14	3:52	4:10	4:27	4:51	5:23
3:56	4:29	4:54	5:09	5:27	4:07	4:25	4:42	5:06	5:38
4:11	4:44	5:09	5:24	5:42	4:22	4:40	4:57	5:21	5:53
4:26	4:59	5:24	5:39	5:57	4:37	4:55	5:12	5:36	6:08
4:41	5:14	5:39	5:54	6:12	4:52	5:10	5:27	5:51	6:23
4:56	5:27	5:51	6:04	6:21	5:07	5:25	5:40	6:02	6:31
5:11	5:42	6:06	6:19	6:36	5:22	5:40	5:55	6:17	6:46
5:26	5:57	6:21	6:34	6:51	5:37	5:53	6:07	6:27	6:54
5:41	6:12	6:36	6:49	7:06	5:52	6:08	6:22	6:42	7:09
5:56	6:27	6:51	7:04	7:20	6:02	6:18	6:32	6:52	7:19
6:11	6:42	7:06	7:19	7:35	6:27	6:43	6:56	7:15	7:40
6:36	7:07	7:31	7:44	8:00	6:47	7:03	7:16	7:35	8:00
6:56	7:26	7:49	8:01	8:16	7:07	7:23	7:36	7:55	8:20
7:31	8:01	8:24	8:36	8:51	7:27	7:43	7:56	8:15	8:40
8:11	8:39	8:59	9:09	9:23	8:02	8:18	8:31	8:50	9:15
8:36	9:01	9:21	9:31	9:45	8:27	8:41	8:53	9:11	9:36
9:06	9:31	9:51	10:01	10:15	9:10	9:24	9:36	9:54	10:19
9:49	10:14	10:34	10:44	10:57	9:57	10:11	10:23	10:41	
10:20	10:45	11:05	11:15	11:28					

SBTC\* is the San Bernardino Transit Center

# ROUTE 3/4: SATURDAY

SBTC*	Boulder & Baseline	Highland & Waterman	17 & Medical Center	SBTC*	SBTC*	17 & Medical Center	Highland & Waterman	Boulder & Baseline	SBTC*
A	B	C	D	A	A	D	C	B	A
<b>3: COUNTERCLOCKWISE</b>					<b>4: CLOCKWISE</b>				
	6:05	6:24	6:36	6:51				6:03	6:28
	7:05	7:24	7:36	7:51				6:38	7:03
6:59	7:27	7:46	7:58	8:13				7:08	7:35
7:21	7:49	8:08	8:20	8:35	7:02	7:17	7:31	7:49	8:18
7:42	8:10	8:29	8:41	8:56	7:23	7:38	7:52	8:10	8:39
8:03	8:31	8:50	9:02	9:17	7:49	8:04	8:18	8:36	9:05
8:24	8:52	9:12	9:25	9:41	8:10	8:25	8:39	9:00	9:29
8:45	9:13	9:33	9:46	10:02	8:31	8:46	9:00	9:21	9:50
9:06	9:34	9:54	10:07	10:23	8:52	9:07	9:21	9:42	10:11
9:27	9:55	10:15	10:28	10:44	9:13	9:29	9:45	10:06	10:38
9:48	10:16	10:39	10:52	11:08	9:34	9:50	10:06	10:27	10:59
10:09	10:41	11:04	11:18	11:35	9:57	10:13	10:29	10:54	11:26
10:34	11:06	11:29	11:43	12:00	10:21	10:37	10:53	11:18	11:50
10:59	11:31	11:54	12:08	12:25	10:45	11:01	11:17	11:42	12:14
11:24	11:56	12:19	12:33	12:50	11:10	11:26	11:42	12:07	12:39
11:49	12:21	12:45	12:59	1:17	11:35	11:51	12:07	12:32	1:04
12:14	12:46	1:10	1:24	1:42	12:00	12:16	12:32	12:57	1:29
12:39	1:11	1:35	1:49	2:07	12:25	12:41	12:57	1:22	1:54
1:04	1:36	2:00	2:14	2:32	12:50	1:06	1:22	1:47	2:19
1:29	2:01	2:25	2:39	2:57	1:15	1:31	1:47	2:12	2:44
1:54	2:26	2:50	3:04	3:22	1:40	1:56	2:12	2:37	3:09
2:19	2:51	3:15	3:29	3:47	2:05	2:21	2:37	3:02	3:34
2:44	3:16	3:40	3:54	4:12	2:30	2:46	3:02	3:27	3:59
3:09	3:41	4:05	4:19	4:37	2:55	3:11	3:27	3:52	4:24
3:34	4:06	4:30	4:44	5:02	3:20	3:36	3:51	4:14	4:44
3:59	4:31	4:55	5:09	5:27	3:45	4:01	4:16	4:39	5:09
4:24	4:56	5:20	5:34	5:52	4:10	4:26	4:41	5:04	5:34
4:49	5:21	5:45	5:59	6:17	4:35	4:51	5:06	5:29	5:59
5:14	5:46	6:10	6:23	6:39	5:00	5:16	5:31	5:54	6:24
5:39	6:11	6:35	6:48	7:04	5:25	5:41	5:56	6:19	6:49
6:04	6:36	7:00	7:13	7:29	5:50	6:06	6:21	6:44	7:14
6:29	7:01	7:25	7:38	7:54	6:30	6:46	6:59	7:20	7:48
6:54	7:26	7:50	8:03	8:19	7:10	7:26	7:39	8:00	8:26
7:44	8:16	8:40	8:53	9:09	7:40	7:56	8:09	8:30	8:56
					8:10	8:26	8:39	9:00	9:26

SBTC\* is the San Bernardino Transit Center



## RULES OF THE ROAD

### Make your Presence Known at the Bus Stop

Help your driver to see you at night, during bad weather and early mornings by standing at the bus stop and signaling to your driver with your cell phone or tablet. Be SEEN, not part of the scenery.

## ROUTE 3/4: SUNDAY

SBTC*	Boulder & Baseline	Highland & Waterman	17 & Medical Center	SBTC*	SBTC*	17 & Medical Center	Highland & Waterman	Boulder & Baseline	SBTC*
A	B	C	D	A	A	D	C	B	A
<b>3: COUNTERCLOCKWISE</b>					<b>4: CLOCKWISE</b>				
	6:03	6:23	6:34	6:49					
	7:03	7:23	7:34	7:49	5:51	6:03	6:14	6:30	6:52
7:10	7:36	7:56	8:07	8:22	6:38	6:50	7:01	7:17	7:42
7:39	8:05	8:25	8:36	8:51	7:04	7:16	7:27	7:43	8:08
8:00	8:26	8:46	8:57	9:12	7:28	7:40	7:51	8:07	8:33
8:21	8:47	9:07	9:19	9:35	7:49	8:03	8:16	8:35	9:01
8:42	9:08	9:28	9:40	9:56	8:10	8:24	8:37	8:56	9:22
9:03	9:29	9:49	10:01	10:17	8:31	8:45	8:58	9:17	9:43
9:24	9:50	10:10	10:22	10:38	8:52	9:06	9:19	9:38	10:04
9:45	10:13	10:33	10:45	11:01	9:13	9:29	9:42	10:01	10:29
10:06	10:36	10:58	11:10	11:27	9:34	9:50	10:04	10:26	10:54
10:27	10:57	11:19	11:31	11:48	9:55	10:11	10:25	10:47	11:15
10:48	11:18	11:40	11:52	12:09	10:16	10:32	10:46	11:08	11:36
11:13	11:43	12:05	12:17	12:34	10:38	10:54	11:08	11:30	11:58
11:37	12:07	12:29	12:41	12:58	11:01	11:17	11:31	11:53	12:21
12:01	12:31	12:53	1:05	1:22	11:24	11:40	11:54	12:17	12:45
12:25	12:55	1:17	1:30	1:47	11:47	12:03	12:17	12:40	1:08
12:49	1:19	1:41	1:54	2:11	12:10	12:26	12:40	1:03	1:31
1:13	1:43	2:07	2:20	2:37	12:33	12:49	1:03	1:26	1:54
1:37	2:07	2:31	2:44	3:01	12:56	1:12	1:26	1:49	2:17
2:01	2:31	2:55	3:08	3:25	1:19	1:35	1:48	2:11	2:39
2:25	2:55	3:19	3:32	3:49	1:42	1:58	2:11	2:34	3:02
2:49	3:19	3:43	3:56	4:13	2:05	2:21	2:34	2:57	3:25
3:13	3:43	4:07	4:20	4:37	2:28	2:44	2:57	3:20	3:47
3:37	4:07	4:30	4:43	5:00	2:51	3:07	3:20	3:43	4:10
4:01	4:31	4:54	5:07	5:24	3:14	3:30	3:43	4:06	4:33
4:25	4:55	5:18	5:31	5:48	3:37	3:53	4:06	4:28	4:55
4:49	5:19	5:42	5:55	6:12	4:00	4:16	4:29	4:51	5:18
5:13	5:43	6:06	6:18	6:34	4:23	4:39	4:52	5:14	5:41
5:33	6:03	6:26	6:38	6:54	4:45	5:01	5:14	5:35	6:02
5:53	6:23	6:46	6:58	7:14	5:06	5:22	5:35	5:56	6:23
6:16	6:46	7:09	7:21	7:37	5:27	5:43	5:56	6:17	6:44
6:38	7:08	7:31	7:43	7:59	5:48	6:03	6:16	6:37	
					6:09	6:25	6:38	6:59	7:26
					6:30	6:45	6:58	7:19	

SBTC\* is the San Bernardino Transit Center

### RULES OF THE ROAD

## Bringing your Bicycle Onboard













Riding your bike and using Omnitrans? Make sure to wait until the bus has come to a full and complete stop before stepping in front to load your bike. When you exit, be sure to tell your driver before exiting through the rear to unload your bike, then wait until the bus passes before crossing the street.



# 6

## CSUSB - SIERRA WAY - SAN BERNARDINO

-  Bus Route
-  Timepoint - Look for the matching symbol in the timetable section.
-  Metrolink Station
-  Point of Interest
-  Transfer Point
-  Transit/Transfer Center
-  Tripper Service
-  Park-and-Ride
-  Medical Center
-  Connection Route(s)

This Route connects with Arrow, Metrolink and sbX!

### FREQUENCY

M-F	SAT	SUN
30/60	60	60



## ROUTE 6: MONDAY - FRIDAY

SBTC*	21st & Kenwood	40th & Sierra Way	Cal State University	Cal State University	40th & Sierra Way	21st & Kenwood	SBTC*
<b>D</b>	<b>C</b>	<b>B</b>	<b>A</b>	<b>A</b>	<b>B</b>	<b>C</b>	<b>D</b>
NORTHBOUND				SOUTHBOUND			
				4:45	4:57	5:11	5:25
				5:45	5:57	6:11	6:25
5:40	5:54	6:08	6:17	6:30	6:42	6:56	7:10
6:35	6:51	7:05	7:14	7:30	7:42	7:57	8:13
7:40	7:56	8:12	8:21	8:45	8:57	9:12	9:28
8:55	9:11	9:27	9:36	9:48	10:00	10:15	10:31
9:55	10:11	10:27	10:36	10:48	11:00	11:15	11:31
10:25	10:41	10:57	11:06	11:18	11:30	11:45	12:01
10:55	11:11	11:30	11:39	11:48	12:00	12:15	12:31
11:25	11:41	12:00	12:09	12:18	12:30	12:45	1:01
11:55	12:11	12:30	12:39	12:48	1:00	1:15	1:31
12:25	12:41	1:00	1:09	1:18	1:30	1:45	2:01
12:55	1:11	1:30	1:39	1:48	2:00	2:15	2:31
1:25	1:41	2:00	2:09	2:18	2:30	2:45	3:01
1:55	2:11	2:30	2:39	2:48	3:01	3:16	3:32
2:25	2:41	3:00	3:09	3:15	3:28	3:43	3:59
2:55	3:11	3:31	3:40	3:45	3:58	4:13	4:29
3:25	3:41	4:01	4:10	4:15	4:28	4:43	4:59
3:55	4:11	4:31	4:40	4:45	4:56	5:11	5:27
4:25	4:41	5:01	5:10	5:15	5:26	5:41	5:57
4:55	5:11	5:31	5:40	5:45	5:56	6:10	6:24
5:25	5:41	6:01	6:10	6:15	6:26	6:40	6:54
5:55	6:10	6:28	6:37	6:45	6:56	7:10	7:24
6:55	7:10	7:28	7:37	7:45	7:56	8:10	8:24
8:05	8:20	8:38	8:47	8:55	9:06	9:20	9:34
8:55	9:10	9:25	9:34				

## ROUTE 6: SATURDAY

<b>D</b>	<b>C</b>	<b>B</b>	<b>A</b>	<b>A</b>	<b>B</b>	<b>C</b>	<b>D</b>
NORTHBOUND				SOUTHBOUND			
				6:20	6:31	6:43	6:58
6:30	6:42	6:55	7:04	7:20	7:31	7:43	7:58
7:30	7:42	7:55	8:04	8:20	8:31	8:43	8:58
8:25	8:40	8:53	9:02	9:20	9:31	9:46	10:01
9:22	9:37	9:53	10:02	10:20	10:31	10:46	11:01
10:22	10:37	10:53	11:02	11:20	11:31	11:46	12:01
11:25	11:40	11:56	12:05	12:20	12:31	12:46	1:01
12:25	12:40	12:56	1:05	1:20	1:31	1:46	2:01
1:25	1:40	1:56	2:05	2:20	2:31	2:46	3:01
2:25	2:40	2:56	3:05	3:20	3:31	3:46	4:01
3:25	3:40	3:56	4:05	4:20	4:31	4:46	5:01
4:25	4:40	4:56	5:05	5:20	5:30	5:43	5:58
5:25	5:40	5:56	6:05	6:20	6:30	6:43	6:58
6:25	6:39	6:55	7:04	7:20	7:30	7:43	7:58











## ROUTE 6: SUNDAY

<b>D</b>	<b>C</b>	<b>B</b>	<b>A</b>	<b>A</b>	<b>B</b>	<b>C</b>	<b>D</b>
NORTHBOUND				SOUTHBOUND			
				6:20	6:30	6:42	6:56
				7:20	7:30	7:42	7:56
7:26	7:39	7:51	8:00	8:20	8:30	8:42	8:56
8:28	8:41	8:54	9:03	9:20	9:30	9:44	9:58
9:26	9:39	9:54	10:03	10:20	10:30	10:44	10:58
10:26	10:40	10:55	11:04	11:20	11:30	11:44	11:58
11:26	11:40	11:55	12:04	12:20	12:30	12:44	12:58
12:26	12:40	12:55	1:04	1:20	1:30	1:44	1:59
1:26	1:40	1:55	2:04	2:20	2:30	2:44	2:59
2:26	2:40	2:55	3:04	3:20	3:30	3:44	3:59
3:26	3:40	3:55	4:04	4:20	4:30	4:44	4:59
4:25	4:38	4:53	5:02	5:20	5:30	5:42	5:55
5:25	5:38	5:53	6:02				

SBTC\* is the San Bernardino Transit Center

# 8

## SAN BERNARDINO – MENTONE - CRAFTON HILLS COLLEGE

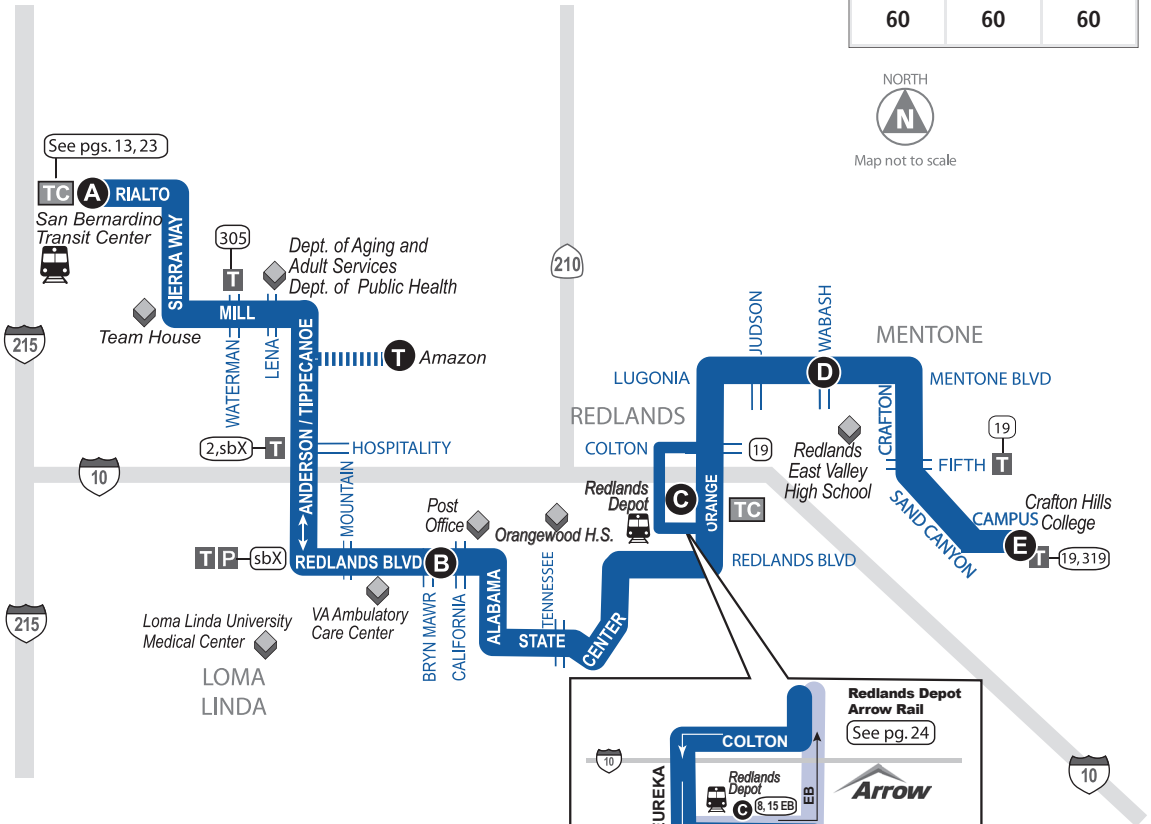
-  Bus Route
-  Tripper Service
-  Timepoint - Look for the matching symbol in the timetable section.
-  Metrolink Station
-  Park-and-Ride
-  Point of Interest
-  Medical Center
-  Transfer Point
-  Connection Route(s)
-  Transit/Transfer Center

### FREQUENCY

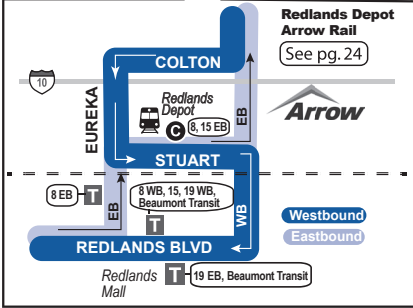
M-F	SAT	SUN
60	60	60



Map not to scale



**This Route connects with Arrow, Metrolink and sbX!**



**STUDENTS:** Please show your school ID to the driver.

## ROUTE 8: MONDAY - FRIDAY

Crafton Hills	Mentone & Wabash	Redlands Depot	Redlands & Bryn Mawr	Amazon	SBTC*	Amazon	Redlands & Bryn Mawr	Redlands Depot	Mentone & Wabash	Crafton Hills
<b>E</b>	<b>D</b>	<b>C</b>	<b>B</b>	<b>T</b>	<b>A</b>	<b>T</b>	<b>B</b>	<b>C</b>	<b>D</b>	<b>E</b>
<b>WESTBOUND</b>					<b>EASTBOUND</b>					
					5:00	5:17				
		4:52	5:04		5:25	5:45	6:12	6:25	6:35	6:46
4:58	5:07	5:17	5:29		5:49	6:15	6:32	6:48	7:01	7:22
5:46	5:57	6:10	6:22	6:38	6:52	7:15	7:43	7:58	8:10	8:21
6:58	7:09	7:23	7:37		8:01	8:45	9:13	9:28	9:40	9:51
7:58	8:09	8:24	8:38		9:02	9:45	10:14	10:31	10:44	10:54
8:58	9:09	9:24	9:39		10:04	10:45	11:14	11:31	11:44	11:54
9:58	10:09	10:24	10:39		11:04	11:40	<b>12:09</b>	<b>12:26</b>	<b>12:39</b>	<b>12:49</b>
11:00	11:11	11:26	11:42		<b>12:09</b>	<b>12:45</b>	1:14	1:31	1:44	1:54
11:57	<b>12:08</b>	<b>12:23</b>	<b>12:39</b>		1:06	1:45	2:14	2:31	2:45	2:56
12:52	1:03	1:17	1:33		2:00	2:45	3:14	3:31	3:45	3:56
1:57	2:08	2:22	2:38		3:05					
						3:30	3:59	4:16	4:30	4:41
2:57	3:12	3:27	3:43		4:10	4:30	4:58	5:15	5:29	5:40
3:57	4:12	4:27	4:43		5:10	5:15	5:35	5:52	6:06	6:28
4:51	5:02	5:16	5:31	5:49	6:03	6:14	6:31	6:47	7:01	7:23
5:41	5:52	6:06	6:21	6:39	6:53	7:42	8:06	8:20	8:31	8:41
7:03	7:14	7:27	7:41		8:05	8:35	8:59	9:11	9:22	9:32
8:03	8:13	8:25	8:38		9:00	9:22	9:46	10:02		
9:05	9:15	9:27	9:40		10:01					
		10:04	10:16		10:37					

## ROUTE 8: SATURDAY

Crafton Hills	Mentone & Wabash	Redlands Depot	Redlands & Bryn Mawr	SBTC*	Redlands & Bryn Mawr	Redlands Depot	Mentone & Wabash	Crafton Hills	
<b>E</b>	<b>D</b>	<b>C</b>	<b>B</b>	<b>A</b>	<b>B</b>	<b>C</b>	<b>D</b>	<b>E</b>	
<b>WESTBOUND</b>				<b>EASTBOUND</b>					
		6:18	6:30	6:50	7:23	7:46	7:58	8:08	8:19
6:54	7:03	7:14	7:26	7:46	8:23	8:46	8:59	9:10	9:21
7:52	8:01	8:13	8:26	8:46	9:23	9:46	9:59	10:10	10:21
8:52	9:02	9:16	9:29	9:49	10:22	10:47	11:02	11:14	11:25
9:52	10:02	10:16	10:31	10:55	11:22	11:47	<b>12:02</b>	<b>12:14</b>	<b>12:25</b>
10:52	11:02	11:16	11:31	11:55	<b>12:22</b>	<b>12:47</b>	1:02	1:14	1:25
11:52	<b>12:02</b>	<b>12:16</b>	<b>12:31</b>	<b>12:55</b>	1:22	1:47	2:02	2:14	2:25
<b>12:52</b>	1:02	1:16	1:31	1:55	2:22	2:47	3:02	3:14	3:25
1:52	2:02	2:15	2:29	2:53	3:21	3:47	4:02	4:14	4:25
2:52	3:02	3:15	3:29	3:53	4:23	4:47	5:00	5:12	5:23
3:52	4:02	4:15	4:29	4:53	5:23	5:47	6:00	6:12	6:23
4:52	5:02	5:14	5:28	5:53	6:23	6:47	7:00	7:11	7:22
5:52	6:02	6:14	6:28	6:50					











## ROUTE 8: SUNDAY

Crafton Hills	Mentone & Wabash	Redlands Depot	Redlands & Bryn Mawr	SBTC*	Redlands & Bryn Mawr	Redlands Depot	Mentone & Wabash	Crafton Hills	
<b>E</b>	<b>D</b>	<b>C</b>	<b>B</b>	<b>A</b>	<b>B</b>	<b>C</b>	<b>D</b>	<b>E</b>	
<b>WESTBOUND</b>				<b>EASTBOUND</b>					
					7:26	7:46	7:57	8:06	8:16
					8:26	8:46	8:59	9:09	9:19
					9:25	9:46	10:01	10:11	10:21
8:50	9:00	9:13	9:25	9:48	10:21	10:46	11:01	11:12	11:22
9:50	10:00	10:13	10:27	10:50	11:21	11:46	<b>12:01</b>	<b>12:12</b>	<b>12:22</b>
10:50	11:00	11:13	11:27	11:50	<b>12:22</b>	<b>12:46</b>	1:01	1:12	1:22
11:50	<b>12:00</b>	<b>12:13</b>	<b>12:27</b>	<b>12:50</b>	1:22	1:46	2:01	2:12	2:22
<b>12:50</b>	1:01	1:14	1:28	1:51	2:22	2:46	3:01	3:12	3:22
1:50	2:00	2:13	2:27	2:50	3:22	3:46	3:59	4:10	4:20
2:50	3:00	3:13	3:27	3:50	4:22	4:46	4:59	5:10	5:20
3:50	4:00	4:13	4:27	4:50	5:22	5:46	5:59	6:10	6:20
4:50	5:00	5:13	5:26	5:49					
5:50	5:59	6:12	6:25	6:48					

SBTC\* is the San Bernardino Transit Center

# 10

## FONTANA – BASELINE - SAN BERNARDINO

-  Bus Route
-  Timepoint - Look for the matching symbol in the timetable section.
-  Metrolink Station
-  Point of Interest
-  Transfer Point
-  Transit/Transfer Center
-  Tripper Service
-  Park-and-Ride
-  Medical Center
-  Connection Route(s)

### FREQUENCY

M-F	SAT	SUN
60	60	60



**This Route connects with  
Arrow, Metrolink and sbX!**

## ROUTE 10: MONDAY - FRIDAY

SBTC*	Baseline & Medical Center	Baseline & Riverside	Baseline & Citrus	Fontana Metrolink	Fontana Metrolink	Baseline & Citrus	Baseline & Riverside	Baseline & Medical Center	SBTC*
A	B	C	D	E	E	D	C	B	A
WESTBOUND					EASTBOUND				
6:30	6:45	6:54	7:17	7:28	6:39	6:50	7:12	7:21	7:36
7:26	7:42	7:52	8:17	8:28	7:48	8:00	8:19	8:28	8:43
8:37	8:53	9:03	9:23	9:34	8:53	9:05	9:24	9:33	9:48
9:37	9:53	10:03	10:23	10:34	9:53	10:04	10:23	10:32	10:47
10:37	10:53	11:03	11:23	11:34	10:53	11:04	11:23	11:32	11:47
11:37	11:53	12:03	12:24	12:35	11:53	12:04	12:23	12:32	12:47
12:37	12:53	1:03	1:24	1:35	12:53	1:04	1:25	1:34	1:49
1:37	1:53	2:03	2:24	2:35	1:53	2:04	2:27	2:36	2:51
2:37	2:53	3:03	3:24	3:35	2:54	3:06	3:29	3:38	3:53
3:39	3:55	4:05	4:26	4:37	3:53	4:06	4:29	4:38	4:53
4:37	4:53	5:03	5:24	5:35	4:55	5:08	5:31	5:40	5:55
5:47	6:03	6:12	6:33	6:44	5:53	6:05	6:27	6:36	6:51
6:43	6:58	7:07	7:25	7:36	7:08	7:20	7:39	7:48	8:01
7:43	7:58	8:07	8:25	8:36					

## ROUTE 10: SATURDAY

A	B	C	D	E	E	D	C	B	A
WESTBOUND					EASTBOUND				
					6:31	6:40	6:56	7:03	7:15
6:20	6:32	6:40	6:56	7:05	7:31	7:40	7:56	8:04	8:16
7:10	7:23	7:33	7:49	7:58	8:31	8:40	8:56	9:04	9:16
8:10	8:23	8:33	8:49	8:59	9:31	9:40	9:56	10:04	10:16
9:10	9:23	9:33	9:49	9:59	10:29	10:40	10:58	11:06	11:18
10:10	10:24	10:34	10:50	11:00	11:29	11:40	11:58	12:06	12:19
11:10	11:25	11:35	11:52	12:02	12:29	12:40	12:58	1:06	1:19
12:10	12:25	12:35	12:54	1:04	1:30	1:41	1:59	2:07	2:20
1:10	1:25	1:35	1:54	2:04	2:31	2:42	3:00	3:08	3:21
2:10	2:25	2:35	2:54	3:04	3:31	3:42	4:00	4:08	4:21
3:10	3:25	3:36	3:55	4:05	4:31	4:42	5:02	5:10	5:23
4:10	4:25	4:36	4:55	5:05	5:31	5:42	6:00	6:08	6:21
5:10	5:25	5:35	5:54	6:04	6:31	6:42	7:00	7:08	7:20
6:10	6:25	6:34	6:52	7:02					











## ROUTE 10: SUNDAY

A	B	C	D	E	E	D	C	B	A
WESTBOUND					EASTBOUND				
					7:31	7:40	7:56	8:03	8:15
7:10	7:24	7:34	7:50	7:59	8:31	8:40	8:56	9:03	9:15
8:10	8:24	8:34	8:50	9:00	9:31	9:41	9:57	10:05	10:17
9:10	9:24	9:34	9:50	10:00	10:29	10:39	10:57	11:05	11:17
10:10	10:24	10:34	10:50	11:00	11:29	11:39	11:57	12:05	12:18
11:10	11:25	11:35	11:52	12:02	12:29	12:39	12:57	1:05	1:18
12:10	12:25	12:35	12:54	1:04	1:30	1:40	1:58	2:06	2:19
1:10	1:25	1:36	1:55	2:05	2:31	2:41	2:59	3:07	3:20
2:10	2:25	2:36	2:55	3:05	3:31	3:41	3:59	4:07	4:20
3:10	3:25	3:36	3:55	4:05	4:31	4:41	4:59	5:07	5:20
4:10	4:25	4:36	4:55	5:05	5:31	5:41	5:59	6:07	6:20
5:10	5:25	5:36	5:55	6:05					

SBTC\* is the San Bernardino Transit Center

# 14

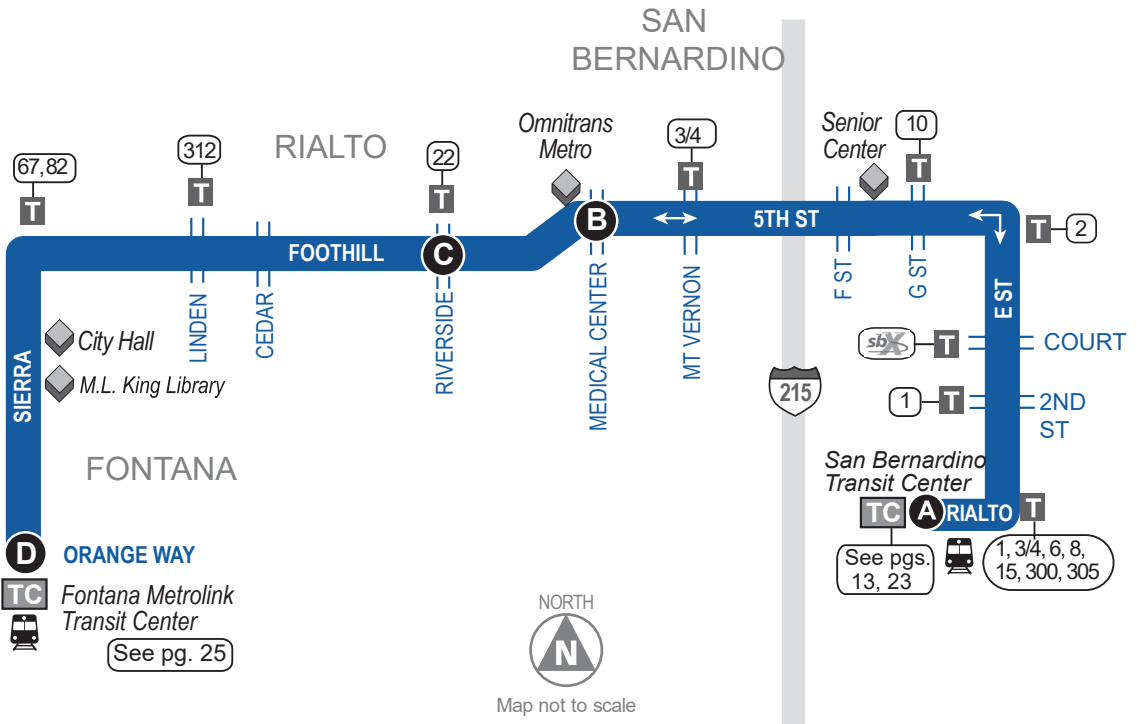
## FONTANA - FOOTHILL - SAN BERNARDINO

-  Bus Route
-  Tripper Service
-  Timepoint - Look for the matching symbol in the timetable section.
-  Metrolink Station
-  Park-and-Ride
-  Point of Interest
-  Medical Center
-  Transfer Point
-  Connection Route(s)
-  Transit/Transfer Center

### FREQUENCY

M-F	SAT	SUN
15/20	20	20

This Route connects with Arrow, Metrolink and sbX!



### Traveling to Downtown San Bernardino?

Routes 1, 2, 3, 4, 6, 8, 10, 14, 15, 215, 305, SB Connect\* (Route 300) and sbX get you there!

# ROUTE 14: MONDAY - FRIDAY

SBTC*	5th & Medical Center	Foothill & Riverside	Fontana Metrolink	Fontana Metrolink	Foothill & Riverside	5th & Medical Center	SBTC*
<b>A</b>	<b>B</b>	<b>C</b>	<b>D</b>	<b>D</b>	<b>C</b>	<b>B</b>	<b>A</b>
<b>WESTBOUND</b>				<b>EASTBOUND</b>			
3:27	3:38	3:46	4:00	4:20	4:34	4:42	4:53
4:10	4:21	4:29	4:43	5:05	5:19	5:27	5:38
5:03	5:14	5:23	5:39	5:55	6:11	6:20	6:34
5:31	5:42	5:51	6:07	6:15	6:31	6:40	6:54
5:51	6:02	6:11	6:31	6:40	6:56	7:05	7:19
6:10	6:21	6:30	6:50	6:55	7:11	7:20	7:34
6:33	6:44	6:53	7:13	7:20	7:36	7:45	7:59
7:00	7:11	7:20	7:40	7:42	7:59	8:08	8:22
7:20	7:31	7:41	8:01	8:05	8:22	8:31	8:45
7:40	7:51	8:01	8:21	8:25	8:42	8:51	9:05
8:00	8:12	8:22	8:42	8:45	9:02	9:11	9:25
8:15	8:27	8:37	8:57	9:05	9:26	9:36	9:50
8:40	8:52	9:02	9:23	9:30	9:51	10:01	10:15
9:00	9:12	9:23	9:44	9:50	10:11	10:21	10:35
9:20	9:33	9:44	10:06	10:10	10:31	10:41	10:55
				10:25	10:46	10:56	11:10
9:40	9:53	10:04	10:26	10:40	11:02	11:12	11:26
9:55	10:08	10:19	10:41	10:50	11:12	11:22	11:36
10:15	10:28	10:39	11:01	11:10	11:32	11:42	11:56
10:30	10:43	10:54	11:16	11:25	11:47	11:57	12:11
10:45	10:58	11:09	11:31	11:40	12:02	12:12	12:26
11:00	11:13	11:24	11:46	11:55	12:17	12:27	12:41
11:15	11:28	11:39	12:01	12:10	12:32	12:42	12:56
11:30	11:43	11:54	12:16	12:25	12:47	12:57	1:11
11:45	11:59	12:10	12:33	12:40	1:03	1:13	1:27
12:00	12:14	12:25	12:48	12:55	1:18	1:28	1:42
12:15	12:29	12:40	1:03	1:10	1:33	1:43	1:57
12:30	12:44	12:55	1:18	1:25	1:48	1:58	2:12
12:45	12:59	1:10	1:33	1:40	2:03	2:13	2:27
1:00	1:13	1:24	1:47	1:55	2:18	2:28	2:42
1:15	1:28	1:39	2:02	2:10	2:33	2:43	2:57
1:30	1:43	1:54	2:17	2:25	2:48	2:58	3:12
1:45	1:58	2:09	2:32	2:40	3:03	3:13	3:27
2:00	2:13	2:24	2:47	2:55	3:18	3:28	3:42
2:15	2:28	2:39	3:02	3:10	3:33	3:43	3:57
2:30	2:43	2:54	3:17	3:25	3:48	3:58	4:11
2:45	2:58	3:09	3:32	3:40	4:03	4:13	4:26
3:00	3:13	3:24	3:47	3:55	4:18	4:28	4:41
3:15	3:28	3:39	4:02	4:10	4:33	4:43	4:56
3:30	3:43	3:54	4:17	4:25	4:48	4:58	5:11
3:45	3:59	4:10	4:33	4:40	5:03	5:13	5:26
4:00	4:14	4:25	4:48	4:55	5:18	5:28	5:41
4:15	4:29	4:40	5:03	5:10	5:33	5:43	5:56
4:30	4:44	4:55	5:18	5:25	5:48	5:58	6:11
4:45	4:59	5:10	5:33	5:40	6:03	6:13	6:26
5:00	5:13	5:24	5:45	5:55	6:18	6:28	6:41
5:15	5:28	5:39	6:00	6:10	6:33	6:42	6:55
5:30	5:43	5:54	6:15	6:25	6:48	6:57	7:10
5:45	5:58	6:09	6:30	6:40	7:03	7:12	7:25
6:00	6:13	6:24	6:45	6:55	7:18	7:27	7:40
6:20	6:31	6:41	7:00	7:25	7:46	7:55	8:06
6:40	6:51	7:01	7:20				
7:00	7:11	7:21	7:39	7:55	8:16	8:25	8:36
7:20	7:31	7:41	7:59				
7:40	7:51	8:01	8:19	8:25	8:42	8:51	9:02
8:00	8:11	8:21	8:39	9:00	9:17	9:26	9:37
8:30	8:41	8:51	9:09	9:30	9:47	9:56	10:07
9:00	9:11	9:21	9:39	10:03	10:20	10:29	10:40
9:30	9:41	9:51	10:09	10:40	10:57	11:06	11:17
10:30	10:41	10:50	11:05				

SBTC\* is the San Bernardino Transit Center



# ROUTE 14: SATURDAY

SBTC*	5th & Medical Center	Foothill & Riverside	Fontana Metrolink	Fontana Metrolink	Foothill & Riverside	5th & Medical Center	SBTC*
<b>A</b>	<b>B</b>	<b>C</b>	<b>D</b>	<b>D</b>	<b>C</b>	<b>B</b>	<b>A</b>
<b>WESTBOUND</b>				<b>EASTBOUND</b>			
				5:55	6:08	6:16	6:29
				6:15	6:28	6:36	6:49
6:10	6:21	6:31	6:51	7:05	7:18	7:26	7:39
6:35	6:46	6:56	7:16	7:25	7:43	7:51	8:04
6:55	7:06	7:16	7:36	7:45	8:03	8:11	8:24
				8:05	8:23	8:31	8:44
7:35	7:46	7:56	8:16	8:25	8:43	8:51	9:04
7:55	8:06	8:16	8:36	8:45	9:03	9:11	9:24
8:15	8:26	8:36	8:56	9:05	9:23	9:31	9:44
8:35	8:46	8:56	9:16	9:25	9:43	9:52	10:05
8:55	9:06	9:16	9:36	9:45	10:03	10:12	10:25
9:15	9:26	9:36	9:56	10:05	10:23	10:32	10:45
9:35	9:46	9:56	10:16	10:25	10:45	10:54	11:07
9:55	10:06	10:16	10:36	10:45	11:07	11:16	11:29
10:15	10:27	10:38	11:01	11:05	11:27	11:36	11:49
10:35	10:47	10:58	11:21	11:25	11:47	11:56	12:09
10:55	11:07	11:18	11:41	11:45	12:07	12:16	12:29
11:15	11:27	11:38	12:01	12:05	12:27	12:36	12:49
11:35	11:47	11:58	12:21	12:25	12:47	12:56	1:09
11:55	12:07	12:18	12:41	12:45	1:07	1:16	1:29
12:15	12:27	12:38	1:01	1:05	1:27	1:36	1:49
12:35	12:47	12:58	1:21	1:25	1:47	1:56	2:09
12:55	1:07	1:18	1:41	1:45	2:07	2:16	2:29
1:15	1:27	1:38	2:01	2:05	2:27	2:36	2:49
1:35	1:47	1:58	2:21	2:25	2:47	2:56	3:09
1:55	2:07	2:18	2:41	2:45	3:07	3:16	3:29
2:15	2:27	2:38	2:59	3:05	3:26	3:35	3:48
2:35	2:47	2:58	3:19	3:25	3:46	3:55	4:08
2:55	3:07	3:18	3:39	3:45	4:06	4:15	4:28
3:15	3:27	3:38	3:59	4:05	4:26	4:35	4:48
3:35	3:47	3:58	4:19	4:25	4:46	4:55	5:08
3:55	4:07	4:18	4:39	4:45	5:06	5:15	5:28
4:15	4:27	4:38	4:59	5:05	5:26	5:35	5:48
4:35	4:47	4:58	5:19	5:25	5:46	5:55	6:08
4:55	5:07	5:18	5:39	5:45	6:06	6:15	6:28
5:15	5:27	5:38	5:59	6:05	6:26	6:35	6:48
5:35	5:47	5:58	6:19	6:25	6:46	6:55	7:08
5:55	6:07	6:18	6:39	6:45	7:06	7:15	7:28
6:15	6:27	6:38	6:59	7:05	7:26	7:35	7:48
6:35	6:47	6:58	7:19	7:25	7:46	7:55	8:08
6:55	7:06	7:15	7:34	7:45	8:06	8:15	8:28
7:15	7:26	7:35	7:54	8:05	8:26	8:35	8:48
7:35	7:46	7:55	8:14	8:25	8:46	8:55	9:08
7:55	8:06	8:15	8:34	8:45	9:06	9:15	9:28
8:15	8:26	8:35	8:54	9:05	9:22	9:31	9:44
8:45	8:56	9:05	9:24	9:35	9:52	10:01	10:14
9:20	9:31	9:40	9:59	10:08	10:25	10:34	10:47

SBTC\* is the San Bernardino Transit Center

## Connect with Metrolink at the San Bernardino Transit Center

For train schedules and fares, visit [metrolinktrains.com](http://metrolinktrains.com)



METROLINK.

# ROUTE 14: SUNDAY

SBTC*	5th & Medical Center	Foothill & Riverside	Fontana Metrolink	Fontana Metrolink	Foothill & Riverside	5th & Medical Center	SBTC*
A	B	C	D	D	C	B	A
WESTBOUND				EASTBOUND			
				6:24	6:42	6:51	7:02
				7:05	7:23	7:32	7:43
6:35	6:45	6:55	7:13	7:25	7:43	7:52	8:03
7:05	7:15	7:25	7:43	7:45	8:03	8:12	8:23
7:25	7:35	7:45	8:03	8:05	8:23	8:32	8:43
7:45	7:55	8:05	8:23	8:25	8:43	8:52	9:03
				8:45	9:03	9:12	9:23
8:15	8:25	8:35	8:53	9:05	9:23	9:32	9:43
8:35	8:45	8:55	9:13	9:25	9:43	9:52	10:03
8:55	9:05	9:15	9:35	9:45	10:03	10:12	10:23
9:15	9:25	9:35	9:55	10:05	10:25	10:34	10:46
9:35	9:45	9:55	10:15	10:25	10:45	10:54	11:06
9:55	10:05	10:15	10:35	10:45	11:05	11:14	11:26
10:15	10:26	10:36	10:56	11:05	11:25	11:34	11:46
10:35	10:46	10:56	11:16	11:25	11:45	11:54	12:06
10:55	11:06	11:16	11:36	11:45	12:05	12:14	12:26
11:15	11:26	11:36	11:56	12:05	12:25	12:34	12:46
11:35	11:46	11:56	12:16	12:25	12:45	12:54	1:06
11:55	12:06	12:16	12:36	12:45	1:05	1:14	1:26
12:15	12:26	12:36	12:56	1:05	1:25	1:34	1:46
12:35	12:46	12:56	1:16	1:25	1:45	1:54	2:06
12:55	1:06	1:16	1:36	1:45	2:05	2:14	2:26
1:15	1:26	1:36	1:56	2:05	2:26	2:35	2:46
1:35	1:46	1:56	2:16	2:25	2:46	2:55	3:06
1:55	2:06	2:16	2:36	2:45	3:06	3:15	3:26
2:15	2:26	2:36	2:56	3:05	3:26	3:35	3:46
2:35	2:46	2:56	3:16	3:25	3:46	3:55	4:06
2:55	3:06	3:16	3:36	3:45	4:06	4:15	4:26
3:15	3:26	3:36	3:56	4:05	4:26	4:35	4:46
3:35	3:46	3:56	4:16	4:25	4:46	4:55	5:06
3:55	4:06	4:16	4:36	4:45	5:06	5:15	5:26
4:15	4:26	4:36	4:55	5:05	5:26	5:35	5:46
4:35	4:46	4:56	5:15	5:25	5:46	5:55	6:06
4:55	5:06	5:16	5:35	5:45	6:06	6:15	6:26
5:15	5:26	5:36	5:55				
5:35	5:46	5:56	6:15	6:15	6:33	6:41	6:52
5:55	6:06	6:16	6:35	6:45	7:03	7:11	7:22
6:20	6:31	6:41	7:00	7:05	7:23	7:31	7:42
6:50	7:01	7:11	7:30	7:45	8:03	8:11	8:22
7:20	7:31	7:41	8:00				

SBTC\* is the San Bernardino Transit Center

## We're hiring!

For information about current job openings and application procedures, scan here -----> or visit [omnitrans.org/about/careers](http://omnitrans.org/about/careers).



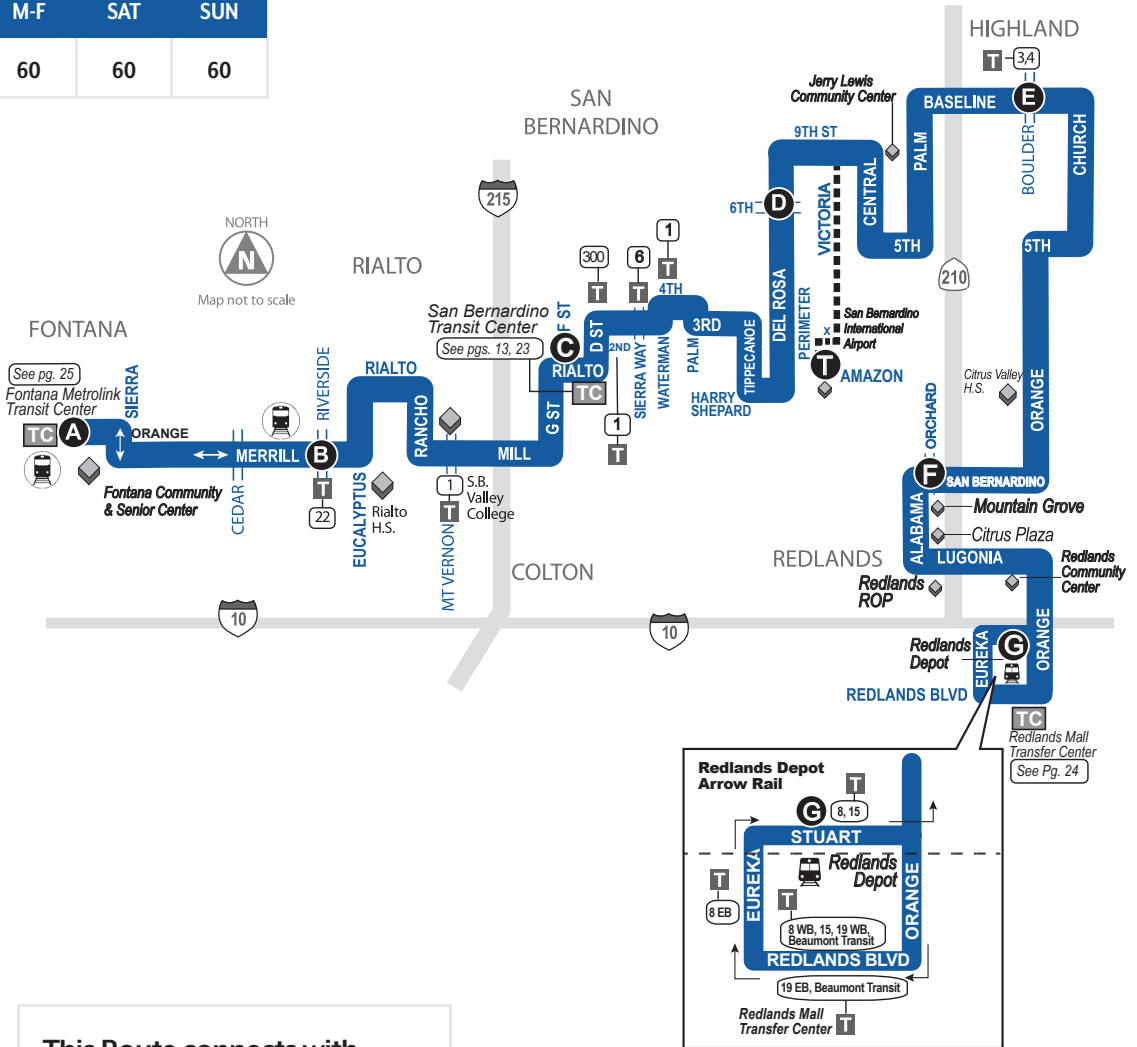
# 15

## FONTANA - SAN BDNO/HIGHLAND - REDLANDS

- ▬ Bus Route
- A Timepoint - Look for the matching symbol in the timetable section.
- Metrolink Station
- ◆ Point of Interest
- T Transfer Point
- TC Transit/Transfer Center
- ▬▬▬▬▬ Tripper Service
- P Park-and-Ride
- H Medical Center
- 1,2 Connection Route(s)

### FREQUENCY

M-F	SAT	SUN
60	60	60



**This Route connects with Arrow, Metrolink and sbX!**

## ROUTE 15: MONDAY - FRIDAY











Fontana Metrolink	Merrill & Riverside	SBTC*	Del Rosa & 6th	Amazon	Baseline & Boulder	SB & Orchard Way	Redlands Depot	Redlands Depot	SB & Orchard Way	Baseline & Boulder	Amazon	Del Rosa & 6th	SBTC*	Merrill & Riverside	Fontana Metrolink	
<b>A</b>	<b>B</b>	<b>C</b>	<b>D</b>	<b>T</b>	<b>E</b>	<b>F</b>	<b>G</b>	<b>G</b>	<b>F</b>	<b>E</b>	<b>T</b>	<b>D</b>	<b>C</b>	<b>B</b>	<b>A</b>	
<b>EASTBOUND</b>								<b>WESTBOUND</b>								
								5:05	5:15	5:29	4:24	4:38	4:47	5:09	5:29	5:41
		4:02	4:19	4:28	4:42	4:57	5:13	5:28	5:40	5:56	6:10	6:19	6:42	7:04	7:18	6:34
								6:26	6:36	6:50		7:03	7:25	7:47	8:02	7:18
		5:40	5:57	6:06	6:20	6:35	6:51	7:08	7:20	7:36		7:52	8:15	8:37	8:51	8:02
6:07	6:21	6:43	6:59		7:14	7:29	7:42	7:58	8:10	8:26		8:42	9:05	9:27	9:41	8:51
6:47	7:01	7:23	7:39		7:54	8:09	8:24	9:08	9:20	9:36		9:52	10:15	10:37	10:51	9:41
7:22	7:37	8:01	8:18		8:34	8:49	9:05									8:02
8:07	8:22	8:46	9:03		9:19	9:34	9:50	10:08	10:21	10:37		10:52	11:15	11:37	11:51	10:37
8:57	9:12	9:36	9:53		10:09	10:24	10:40	11:08	11:21	11:37		11:52	12:15	12:39	12:53	11:51
10:07	10:22	10:47	11:04		11:20	11:35	11:52	12:08	12:22	12:38		12:54	1:18	1:42	1:56	12:53
11:07	11:22	11:47	12:04		12:20	12:35	12:53	1:08	1:22	1:38		1:54	2:18	2:42	2:56	1:56
12:07	12:22	12:47	1:05		1:22	1:37	1:56	2:08	2:23	2:40		2:56	3:20	3:44	3:59	2:56
1:07	1:23	1:48	2:06		2:23	2:38	2:57	3:08	3:23	3:40		3:56	4:20	4:44	4:59	3:59
2:07	2:23	2:48	3:06		3:23	3:38	3:57	3:58	4:13	4:30	4:44	4:52	5:15	5:37	5:51	4:59
3:15	3:32	3:56	4:14	4:23	4:40	4:55	5:11	5:18	5:33	5:50	6:04	6:12	6:35	6:57	7:11	5:51
4:05	4:22	4:47	5:05		5:22	5:37	5:56	6:13	6:27	6:42		6:56	7:16	7:37	7:49	7:11
5:05	5:22	5:46	6:04	6:13	6:30	6:45	7:01	7:17	7:31	7:46		8:00	8:18			7:49
6:22	6:38	7:01	7:17		7:32	7:46	8:01	8:10	8:21	8:35		8:49	9:06			8:51
7:22	7:36	7:59	8:15		8:30	8:44	8:59	9:20	9:31	9:45		9:59	10:16			9:41
8:12	8:25	8:45	8:59		9:14	9:28	9:42									10:51

## ROUTE 15: SATURDAY

<b>A</b>	<b>B</b>	<b>C</b>	<b>D</b>	<b>T</b>	<b>E</b>	<b>F</b>	<b>G</b>	<b>G</b>	<b>F</b>	<b>E</b>	<b>T</b>	<b>D</b>	<b>C</b>	<b>B</b>	<b>A</b>
<b>EASTBOUND</b>								<b>WESTBOUND</b>							
								5:42	5:50	6:03	6:15	6:28	6:50	7:11	7:24
								6:40	6:48	7:01		7:14	7:36	7:57	8:10
		5:50	6:05	6:15	6:31	6:45	6:58	7:40	7:51	8:05		8:18	8:40	9:01	9:14
		7:20	7:34		7:49	8:03	8:16	8:40	8:52	9:07		9:20	9:42	10:03	10:16
7:42	7:56	8:21	8:36		8:52	9:06	9:19	9:40	9:52	10:08		10:22	10:44	11:05	11:19
8:40	8:54	9:19	9:34		9:50	10:04	10:19	10:40	10:55	11:11		11:25	11:47	12:08	12:22
9:45	9:59	10:24	10:39		10:55	11:09	11:25	11:40	11:55	12:11		12:26	12:49	1:10	1:24
10:45	10:59	11:24	11:39		11:55	12:09	12:25	12:40	12:55	1:11		1:26	1:49	2:10	2:24
11:45	11:59	12:24	12:39		12:55	1:10	1:28	1:40	1:55	2:11		2:26	2:49	3:10	3:24
12:45	1:00	1:25	1:41		1:58	2:13	2:31	2:40	2:55	3:11		3:26	3:49	4:10	4:24
1:45	2:00	2:25	2:41		2:58	3:13	3:31	3:40	3:53	4:09	4:21	4:36	4:58	5:19	5:32
2:45	3:00	3:25	3:40		3:56	4:10	4:28	4:40	4:53	5:09		5:24	5:46	6:07	6:20
3:40	3:54	4:19	4:34	4:44	4:59	5:13	5:29	5:40	5:53	6:08	6:20	6:34	6:50		
4:55	5:09	5:34	5:49	5:59	6:14	6:28	6:44								
5:45	5:59	6:24	6:39		6:54	7:08	7:24								
6:45	6:59	7:20													

## ROUTE 15: SUNDAY

<b>A</b>	<b>B</b>	<b>C</b>	<b>D</b>	<b>T</b>	<b>E</b>	<b>F</b>	<b>G</b>	<b>G</b>	<b>F</b>	<b>E</b>	<b>T</b>	<b>D</b>	<b>C</b>	<b>B</b>	<b>A</b>
<b>EASTBOUND</b>								<b>WESTBOUND</b>							
								5:35	5:49	6:04	6:15	6:30	6:51	7:11	7:25
								6:40	6:48	7:02		7:15	7:36	7:55	8:08
		5:50	6:05	6:15	6:30	6:44	6:57	7:40	7:51	8:06		8:20	8:41	9:00	9:14
		7:28	7:41		7:54	8:08	8:21	8:40	8:52	9:07		9:21	9:42	10:02	10:16
7:43	7:56	8:19	8:34		8:49	9:03	9:16	9:40	9:52	10:09		10:24	10:45	11:05	11:19
8:41	8:54	9:17	9:32		9:47	10:01	10:16	10:40	10:52	11:09		11:24	11:45	12:05	12:19
9:45	10:00	10:26	10:41		10:56	11:10	11:26	11:40	11:53	12:09		12:25	12:47	1:09	1:23
10:45	11:00	11:26	11:41		11:56	12:10	12:26	12:40	12:53	1:09		1:25	1:47	2:09	2:23
11:45	12:00	12:26	12:41		12:57	1:12	1:30	1:40	1:53	2:08		2:24	2:46	3:08	3:22
12:45	1:01	1:27	1:43		2:00	2:15	2:33	2:40	2:54	3:10		3:26	3:48	4:10	4:24
1:45	2:01	2:27	2:43		3:00	3:15	3:33	3:40	3:54	4:09	4:20	4:35	4:56	5:16	5:30
2:45	2:59	3:25	3:39		3:55	4:09	4:27	4:36	4:49	5:04		5:18	5:34		
3:40	3:54	4:19	4:33	4:43	4:58	5:12	5:30	5:40	5:53	6:08	6:19	6:33	6:49		
4:55	5:09	5:34	5:48	5:58	6:13	6:26	6:42								
5:45	5:58	6:21	6:35		6:50	7:03	7:19								

-  Bus Route
-  Timepoint - Look for the matching symbol in the timetable section.
-  Metrolink Station
-  Point of Interest
-  Transfer Point
-  Transit/Transfer Center
-  Tripper Service
-  Park-and-Ride
-  Medical Center
-  Connection Route(s)

### FREQUENCY

M-F	SAT	SUN
30/60	60	60

**This Route connects with Metrolink and sbX!**



### RULES OF THE ROAD



## Be Ready to go Before you Board

Help keep us on time! Using mobile fares? Have your phone out and your pass activated. Cash: Please have exact change. Paper pass, have your pass out. If you are paying with discounted fare, please be prepared to show the required ID to the driver. Omnitrans does not issue courtesy rides.

**STUDENTS:** Please show your school ID to the driver.

## ROUTE 19: MONDAY - FRIDAY

Fontana Metrolink	ARMC+	Mt. Vernon & Centre Pl.	Benton & Barton	Redlands Mall	Crafton Hills	Yucaipa Transit Center	Crafton Hills	Redlands Mall	Benton & Barton	Mt. Vernon & Centre Pl.	ARMC+	Fontana Metrolink	
<b>G</b>	<b>F</b>	<b>E</b>	<b>D</b>	<b>C</b>	<b>B</b>	<b>A</b>	<b>B</b>	<b>C</b>	<b>D</b>	<b>E</b>	<b>F</b>	<b>G</b>	
<b>EASTBOUND</b>						<b>WESTBOUND</b>							
								4:49	5:00	5:12	5:29	5:53	
						4:52	5:00	5:14	5:24	5:37	5:54	6:19	
						5:50	5:58	6:12	6:22	6:35	6:52	7:17	
						6:50	7:01	7:15	7:29	7:45	8:03	8:34	
						7:17	7:28	7:45	7:59	8:15	8:33	9:04	
5:37	6:02	6:18	6:34	6:49	7:06	7:20	7:47	7:58	8:15	8:29	8:45	9:03	9:34
6:00	6:25	6:42	6:58	7:13	7:30	7:44	8:09	8:20	8:37	8:52	9:08	9:26	9:57
6:33	6:58	7:15	7:33	7:49	8:06	8:20	8:50	9:01	9:18	9:33	9:49	10:07	10:38
6:50	7:21	7:41	7:59	8:15	8:32	8:46	9:20	9:31	9:48	10:03	10:20	10:40	11:11
8:07	8:38	8:58	9:16	9:32	9:49	10:03	10:20	10:31	10:48	11:03	11:20	11:40	12:11
9:07	9:38	9:58	10:16	10:32	10:49	11:03	11:20	11:31	11:49	12:04	12:22	12:42	1:13
9:37	10:08	10:28	10:48	11:04	11:21	11:35							
10:07	10:38	10:58	11:18	11:34	11:51	12:05	12:20	12:31	12:49	1:04	1:22	1:42	2:13
11:06	11:37	11:57	12:17	12:33	12:50	1:04	1:20	1:31	1:49	2:04	2:22	2:42	3:13
11:36	12:07	12:27	12:47	1:03	1:20	1:34	1:50	2:01	2:18	2:33	2:51	3:11	3:42
12:06	12:37	12:57	1:17	1:33	1:50	2:04	2:20	2:31	2:48	3:03	3:21	3:41	4:12
12:36	1:07	1:28	1:51	2:10	2:27	2:41	2:50	3:01	3:18	3:34	3:55	4:15	4:46
									3:39	3:54	4:15		
1:06	1:37	1:58	2:21	2:40	2:57	3:11	3:30	3:41	3:57	4:11	4:32	4:51	5:19
1:41	2:12	2:33	2:56	3:15	3:32	3:47	3:55	4:06	4:22	4:38	5:01	5:20	5:48
2:06	2:37	2:58	3:21	3:40	3:57	4:12	4:20	4:31	4:47	5:03	5:26	5:45	6:13
2:36	3:07	3:28	3:51	4:08	4:25	4:38	4:50	5:01	5:17	5:33	5:56	6:15	6:43
3:31	4:02	4:23	4:46	5:03	5:20	5:33	5:50	6:01	6:17	6:31	6:46	7:05	7:33
4:06	4:37	4:58	5:21	5:38	5:55	6:08	6:25	6:36	6:52	7:06	7:21	7:40	8:07
5:06	5:37	5:58	6:21	6:38	6:55	7:08	7:20	7:31	7:47	8:01	8:16	8:35	9:02
5:33	6:04	6:23	6:40	6:54	7:11	7:24							
6:09	6:40	6:59	7:16	7:30	7:46	7:58	8:30	8:41	8:57	9:09	9:21	9:40	10:04
7:09	7:38	7:57	8:12	8:26	8:42	8:54							
8:09	8:38	8:57	9:12	9:26	9:42	9:54							
9:14	9:43	10:02	10:17	10:28									

## ROUTE 19: SATURDAY

Fontana Metrolink	ARMC+	Mt. Vernon & Centre Pl.	Benton & Barton	Redlands Mall	Crafton Hills	Yucaipa Transit Center	Crafton Hills	Redlands Mall	Benton & Barton	Mt. Vernon & Centre Pl.	ARMC+	Fontana Metrolink	
<b>G</b>	<b>F</b>	<b>E</b>	<b>D</b>	<b>C</b>	<b>B</b>	<b>A</b>	<b>B</b>	<b>C</b>	<b>D</b>	<b>E</b>	<b>F</b>	<b>G</b>	
<b>EASTBOUND</b>						<b>WESTBOUND</b>							
							5:10	5:18	5:31	5:41	5:53	6:09	6:33
							6:10	6:18	6:31	6:43	6:55	7:11	7:35
							7:10	7:18	7:31	7:43	7:55	8:11	8:40
6:00	6:21	6:38	6:51	7:05	7:20	7:30	8:05	8:13	8:30	8:42	8:54	9:10	9:39
7:00	7:24	7:41	7:54	8:08	8:23	8:33	9:00	9:08	9:25	9:37	9:49	10:05	10:34
8:00	8:25	8:42	8:55	9:09	9:24	9:34	10:00	10:12	10:29	10:41	10:56	11:13	11:43
9:00	9:27	9:44	10:01	10:15	10:31	10:43	11:00	11:12	11:29	11:43	11:58	12:17	12:47
10:00	10:27	10:44	11:01	11:15	11:31	11:43	12:00	12:12	12:29	12:43	12:58	1:17	1:47
11:00	11:30	11:49	12:06	12:20	12:36	12:48	1:00	1:12	1:29	1:43	1:58	2:17	2:47
12:00	12:30	12:49	1:06	1:20	1:36	1:48	2:00	2:12	2:29	2:43	2:58	3:17	3:47
1:00	1:33	1:52	2:09	2:23	2:39	2:51	3:00	3:12	3:28	3:42	3:57	4:16	4:46
2:00	2:30	2:50	3:08	3:23	3:39	3:52	4:00	4:12	4:28	4:42	4:57	5:16	5:46
3:00	3:30	3:50	4:08	4:23	4:39	4:52	5:00	5:12	5:28	5:42	5:57	6:16	6:46
4:00	4:30	4:48	5:06	5:21	5:37	5:50	6:00	6:12	6:28	6:42	6:57	7:16	7:46
5:00	5:30	5:48	6:05	6:19	6:35	6:46	7:00	7:09	7:25	7:39	7:54	8:11	8:37
6:00	6:30	6:48	7:05	7:19	7:35	7:46	8:10	8:19	8:35	8:46	8:58	9:15	9:38
7:00	7:30	7:48	8:05	8:19	8:35	8:46							
8:00	8:30	8:48	9:02	9:16	9:32	9:42							

ARMC+ is the Arrowhead Regional Medical Center

# ROUTE 19: SUNDAY

Fontana Metrolink	ARMC+	Mt. Vernon & Centre Pl.	Benton & Barton	Redlands Mall	Crafton Hills	Yuccipa Transit Center	Crafton Hills	Redlands Mall	Benton & Barton	Mt. Vernon & Centre Pl.	ARMC+	Fontana Metrolink	
G	F	E	D	C	B	A	B	C	D	E	F	G	
EASTBOUND						WESTBOUND							
								6:40	6:51	7:02	7:18	6:55	
												7:47	
							7:00	7:09	7:23	7:34	7:47	8:03	8:32
							8:00	8:13	8:28	8:41	8:54	9:10	9:39
7:00	7:24	7:42	7:55	8:08	8:24	8:36	9:00	9:13	9:28	9:41	9:54	10:14	10:43
8:00	8:24	8:42	8:55	9:09	9:25	9:37	10:00	10:13	10:28	10:41	10:54	11:14	11:43
9:00	9:26	9:44	9:59	10:13	10:29	10:41	11:00	11:13	11:28	11:41	11:54	12:14	12:43
9:57	10:27	10:45	11:00	11:14	11:30	11:42	12:00	12:13	12:29	12:42	12:55	1:15	1:44
10:57	11:27	11:45	12:01	12:15	12:31	12:43	1:00	1:13	1:29	1:42	1:57	2:16	2:45
11:57	12:27	12:45	1:01	1:15	1:31	1:43	2:00	2:13	2:29	2:42	2:57	3:16	3:45
12:57	1:27	1:45	2:02	2:16	2:32	2:44	3:00	3:13	3:29	3:42	3:57	4:16	4:45
1:57	2:27	2:45	3:02	3:16	3:32	3:44	4:00	4:13	4:29	4:42	4:55	5:14	5:43
2:57	3:27	3:45	4:02	4:16	4:32	4:44	5:00	5:11	5:27	5:40	5:53	6:12	6:37
3:57	4:27	4:45	5:00	5:14	5:30	5:42							
4:57	5:27	5:45	6:00	6:14	6:30	6:42							
5:57	6:27	6:45	6:59	7:13									

IF YOU  
**SEE**  
 SOMETHING,  
**SAY**  
 SOMETHING.



**3 EASY WAYS TO REPORT SUSPICIOUS ACTIVITY**

 Text REPORT to 844.219.3654

 Call 844.219.3654

**WeTiP**  
powered by CatapultEMS

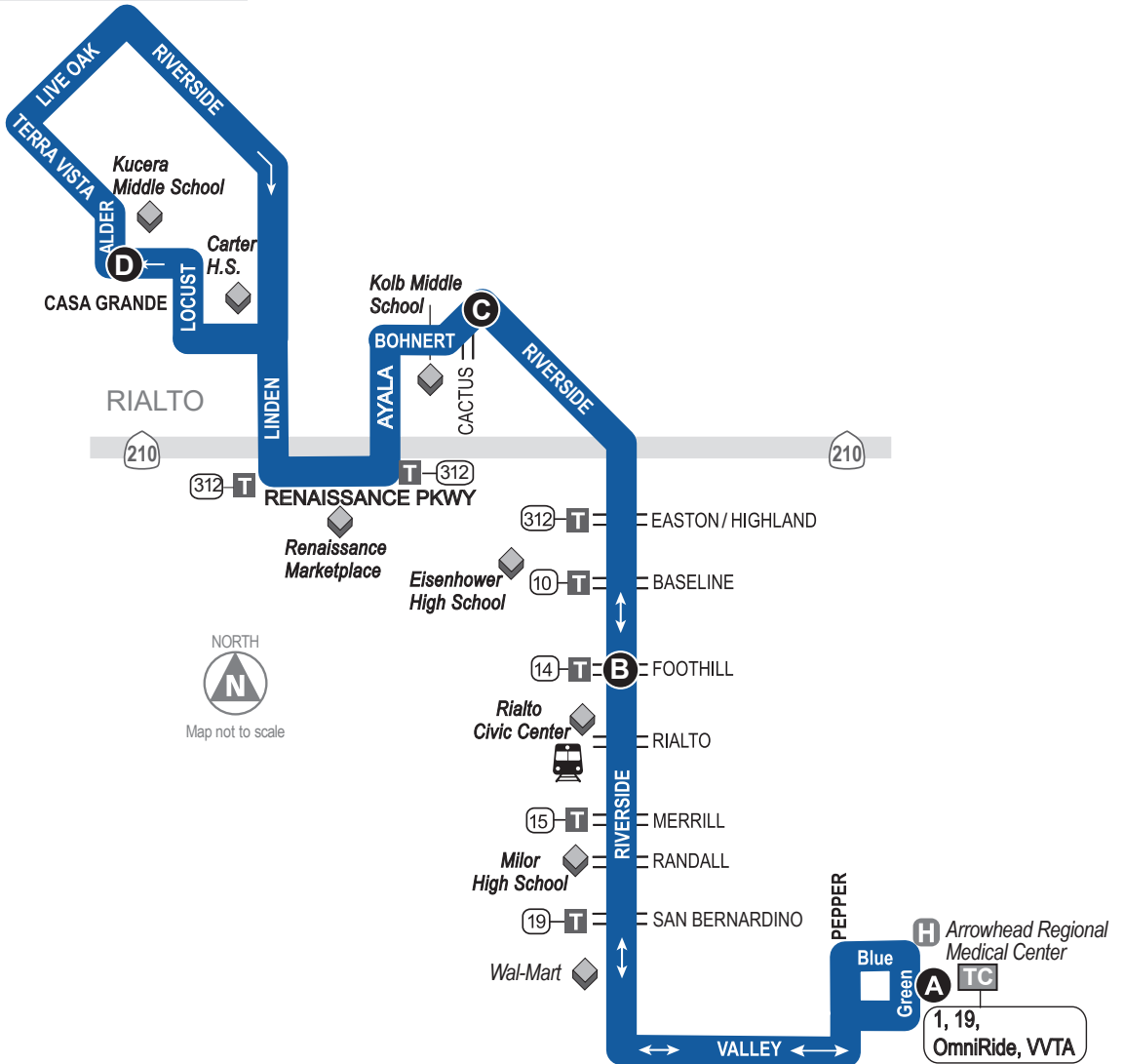


- Bus Route
- A Timepoint - Look for the matching symbol in the timetable section.
- Metrolink Station
- ◇ Point of Interest
- T Transfer Point
- TC Transit/Transfer Center
- ||||| Tripper Service
- P Park-and-Ride
- H Medical Center
- 1,2 Connection Route(s)

### FREQUENCY

M-F	SAT	SUN
60	60	60

**This Route connects with Metrolink!**





## ROUTE 22: MONDAY - FRIDAY

Arrowhead Regional Medical Center	Riverside & Foothill	Cactus & Riverside	Alder & Casa Grande	Alder & Casa Grande	Cactus & Riverside	Riverside & Foothill	Arrowhead Regional Medical Center
A	B	C	D	D	C	B	A
NORTHBOUND				SOUTHBOUND			
5:05	5:20	5:30	5:44	5:48	6:08	6:19	6:34
6:10	6:25	6:35	6:49	6:53	7:13	7:24	7:39
7:05	7:20	7:30	7:44	7:48	8:10	8:23	8:41
8:05	8:20	8:30	8:46	8:48	9:10	9:23	9:41
9:05	9:21	9:32	9:48	9:50	10:12	10:25	10:43
10:10	10:26	10:37	10:53	10:55	11:17	11:31	11:51
11:05	11:21	11:32	11:48	11:50	12:12	12:26	12:46
12:05	12:23	12:35	12:51	12:53	1:15	1:29	1:49
1:05	1:23	1:35	1:51	1:53	2:15	2:29	2:49
2:05	2:23	2:35	2:51	2:53	3:17	3:31	3:51
3:05	3:23	3:35	3:51	3:53	4:17	4:31	4:51
4:05	4:25	4:37	4:53	4:55	5:19	5:33	5:53
5:05	5:25	5:37	5:53	5:55	6:19	6:31	6:51
6:05	6:22	6:33	6:49	6:51	7:15	7:27	7:47
7:05	7:22	7:33	7:47	7:51	8:12	8:22	8:42
8:05	8:22	8:31	8:45	8:49	9:10	9:20	9:40
9:05	9:18	9:27	9:41				

## ROUTE 22: SATURDAY











A	B	C	D	D	C	B	A
NORTHBOUND				SOUTHBOUND			
7:13	7:28	7:37	7:51	7:53	8:12	8:23	8:38
7:58	8:13	8:23	8:37	8:39	8:58	9:09	9:24
8:58	9:13	9:23	9:37	9:39	9:58	10:09	10:24
9:58	10:13	10:23	10:37	10:39	11:00	11:13	11:31
10:58	11:17	11:29	11:43	11:45	12:06	12:19	12:37
11:58	12:17	12:29	12:43	12:45	1:06	1:19	1:37
12:58	1:17	1:29	1:43	1:45	2:08	2:21	2:39
1:58	2:17	2:29	2:43	2:45	3:08	3:21	3:37
2:58	3:17	3:29	3:43	3:45	4:08	4:21	4:37
3:59	4:15	4:27	4:41	4:43	5:06	5:19	5:35
4:54	5:10	5:22	5:36	5:38	6:01	6:14	6:30
5:56	6:11	6:23	6:37	6:39	7:02	7:13	7:28

## ROUTE 22: SUNDAY

A	B	C	D	D	C	B	A
NORTHBOUND				SOUTHBOUND			
	7:28	7:36	7:48	7:50	8:12	8:24	8:39
7:58	8:12	8:21	8:36	8:38	9:00	9:12	9:27
8:57	9:14	9:24	9:39	9:41	10:03	10:15	10:30
9:58	10:15	10:26	10:41	10:43	11:06	11:18	11:36
11:01	11:18	11:29	11:44	11:46	12:09	12:21	12:39
12:01	12:18	12:29	12:44	12:46	1:09	1:21	1:39
1:00	1:18	1:29	1:44	1:46	2:09	2:21	2:39
2:00	2:18	2:29	2:44	2:46	3:09	3:21	3:38
3:01	3:18	3:29	3:44	3:46	4:09	4:21	4:38
3:59	4:16	4:27	4:42	4:44	5:07	5:19	5:36
4:53	5:10	5:21	5:36	5:38	6:01	6:12	6:29
5:56	6:12	6:23	6:38	6:40	7:03	7:13	7:28

# 61

## FONTANA - ONTARIO MILLS - ONTARIO INTERNATIONAL AIRPORT - POMONA

-  Bus Route
-  Timepoint - Look for the matching symbol in the timetable section.
-  Metrolink Station
-  Point of Interest
-  Transfer Point
-  Transit/Transfer Center
-  Tripper Service
-  Park-and-Ride
-  Medical Center
-  Connection Route(s)

### FREQUENCY

M-F	SAT	SUN
15/20	30	30

This Route connects with  
**Metrolink!**



# ROUTE 61: MONDAY - FRIDAY

Pomona Transit Center	Holt & Ramona	Holt & Plum	Ontario Airport	Ontario Mills	Fontana Metrolink	Fontana Metrolink	Ontario Mills	Ontario Airport	Holt & Lemon	Holt & Ramona	Pomona Transit Center
A	B	C	D	E	F	F	E	D	C	B	A
EASTBOUND						WESTBOUND					
						4:05	4:33	4:43	4:55	5:05	5:15
						4:45	5:16	5:27	5:41	5:52	6:03
						5:05	5:39	5:52	6:06	6:17	6:28
4:00	4:09	4:20	4:30	4:44	5:14	5:35	6:09	6:22	6:37	6:49	7:00
						5:55	6:29	6:42	6:57	7:09	7:20
4:30	4:40	4:52	5:02	5:16	5:46	6:10	6:46	6:59	7:14	7:26	7:39
5:05	5:15	5:27	5:37	5:51	6:21	6:35	7:11	7:24	7:39	7:51	8:04
5:35	5:45	5:57	6:07	6:21	6:51	6:55	7:31	7:44	7:59	8:11	8:24
						7:15	7:51	8:04	8:19	8:31	8:44
6:05	6:16	6:29	6:40	6:54	7:26	7:35	8:12	8:25	8:40	8:52	9:05
6:25	6:36	6:49	7:00	7:14	7:46	7:55	8:32	8:45	9:00	9:12	9:25
6:45	6:56	7:09	7:20	7:34	8:06	8:15	8:52	9:05	9:20	9:32	9:45
7:05	7:16	7:29	7:40	7:55	8:27	8:35	9:12	9:25	9:40	9:52	10:05
7:25	7:38	7:51	8:02	8:17	8:49	8:59	9:36	9:49	10:04	10:17	10:30
7:45	7:58	8:11	8:22	8:37	9:09	9:15	9:52	10:05	10:21	10:34	10:48
8:05	8:18	8:31	8:42	8:57	9:29	9:35	10:12	10:25	10:41	10:54	11:08
8:20	8:33	8:46	8:57	9:12	9:44	9:55	10:32	10:45	11:01	11:14	11:28
8:40	8:53	9:06	9:17	9:32	10:04	10:15	10:53	11:06	11:22	11:35	11:49
9:00	9:13	9:26	9:37	9:52	10:27	10:33	11:11	11:25	11:41	11:54	12:08
9:15	9:28	9:41	9:52	10:07	10:42	10:50	11:28	11:42	11:58	12:11	12:25
9:30	9:43	9:56	10:07	10:22	10:57	11:05	11:45	11:59	12:15	12:28	12:43
9:45	9:58	10:11	10:22	10:37	11:12	11:20	12:00	12:14	12:30	12:43	12:58
10:00	10:13	10:26	10:37	10:52	11:27	11:38	12:18	12:32	12:48	1:01	1:16
10:15	10:29	10:42	10:53	11:08	11:43	11:50	12:30	12:44	1:00	1:13	1:28
10:30	10:44	10:57	11:08	11:23	11:58	12:05	12:45	12:59	1:15	1:28	1:43
10:45	10:59	11:12	11:23	11:38	12:13	12:20	1:00	1:14	1:30	1:43	1:58
11:00	11:14	11:27	11:38	11:54	12:30	12:35	1:15	1:29	1:45	1:58	2:13
11:15	11:29	11:44	11:55	12:11	12:47	12:55	1:37	1:51	2:07	2:20	2:35
11:30	11:44	12:00	12:11	12:27	1:03	1:10	1:52	2:06	2:23	2:36	2:51
11:45	11:59	12:15	12:26	12:42	1:18	1:25	2:07	2:21	2:38	2:53	3:08
12:00	12:14	12:30	12:41	12:57	1:33	1:40	2:22	2:36	2:53	3:08	3:23
12:15	12:29	12:45	12:56	1:12	1:48	1:55	2:37	2:51	3:08	3:23	3:38
12:30	12:44	1:00	1:11	1:27	2:03	2:10	2:53	3:08	3:25	3:40	3:55
12:45	12:59	1:15	1:26	1:42	2:18	2:25	3:08	3:23	3:40	3:55	4:10
1:00	1:14	1:30	1:41	1:57	2:35	2:40	3:23	3:38	3:55	4:10	4:25
1:15	1:29	1:45	1:56	2:12	2:50	2:55	3:38	3:53	4:10	4:25	4:40
1:30	1:44	2:00	2:11	2:27	3:05	3:15	3:58	4:13	4:30	4:45	5:00
1:45	1:59	2:15	2:26	2:42	3:20	3:30	4:13	4:28	4:45	5:00	5:15
2:00	2:15	2:31	2:44	3:00	3:38	3:45	4:28	4:43	5:00	5:15	5:30
2:15	2:30	2:46	2:59	3:15	3:53	4:00	4:43	4:58	5:15	5:29	5:44
2:30	2:45	3:01	3:14	3:30	4:08	4:15	4:58	5:13	5:30	5:44	5:59
2:45	3:00	3:16	3:29	3:46	4:24	4:30	5:13	5:28	5:45	5:59	6:14
3:05	3:21	3:38	3:51	4:08	4:46	4:50	5:33	5:48	6:05	6:19	6:34
3:20	3:36	3:53	4:06	4:23	5:01	5:12	5:54	6:09	6:25	6:38	6:51
3:35	3:51	4:08	4:21	4:38	5:16	5:30	6:12	6:25	6:41	6:54	7:07
3:50	4:06	4:23	4:36	4:53	5:31	5:50	6:32	6:45	7:01	7:14	7:27
4:05	4:21	4:38	4:50	5:07	5:45	6:15	6:55	7:08	7:23	7:35	7:47
4:20	4:36	4:53	5:05	5:22	6:00	6:30	7:10	7:23	7:38	7:50	8:02
4:35	4:51	5:08	5:20	5:36	6:14						
4:50	5:06	5:23	5:35	5:51	6:29	6:50	7:30	7:43	7:58	8:10	8:22
5:05	5:20	5:36	5:47	6:02	6:37						
5:20	5:35	5:51	6:02	6:17	6:52	7:20	7:57	8:10	8:25	8:37	8:49
5:45	6:00	6:16	6:27	6:42	7:16	7:50	8:27	8:40	8:55	9:07	9:19
6:05	6:20	6:36	6:47	7:02	7:36						
6:20	6:33	6:48	6:59	7:14	7:47						
6:35	6:48	7:03	7:14	7:29	8:02	8:20	8:55	9:08	9:23	9:35	9:47
7:05	7:18	7:33	7:44	7:59	8:32						
7:40	7:53	8:08	8:19	8:34	9:07	9:20	9:55	10:07	10:20	10:32	10:43
8:10	8:22	8:35	8:46	9:01	9:31						
8:40	8:52	9:05	9:16	9:31	10:01	10:12	10:47	10:59	11:12	11:21	11:31
9:20	9:32	9:45	9:55	10:10	10:38						

## ROUTE 61: SATURDAY

Pomona Transit Center	Holt & Ramona	Holt & Plum	Ontario Airport	Ontario Mills	Fontana Metrolink	Fontana Metrolink	Ontario Mills	Ontario Airport	Holt & Lemon	Holt & Ramona	Pomona Transit Center
A	B	C	D	E	F	F	E	D	C	B	A
EASTBOUND						WESTBOUND					
						4:40	5:12	5:24	5:38	5:48	6:00
						5:20	5:52	6:04	6:18	6:28	6:40
						6:00	6:32	6:44	6:58	7:08	7:20
5:25	5:35	5:47	5:57	6:11	6:41	6:45	7:18	7:30	7:45	7:57	8:10
						7:15	7:48	8:00	8:15	8:27	8:40
6:10	6:20	6:32	6:42	6:56	7:26	7:45	8:18	8:30	8:45	8:57	9:10
6:55	7:05	7:18	7:28	7:42	8:12	8:15	8:48	9:00	9:15	9:27	9:40
						8:45	9:21	9:33	9:48	10:00	10:13
7:30	7:40	7:53	8:03	8:17	8:47	9:15	9:51	10:03	10:18	10:32	10:45
8:00	8:10	8:23	8:33	8:47	9:19	9:45	10:24	10:36	10:51	11:05	11:18
8:30	8:42	8:55	9:05	9:19	9:51	10:15	10:54	11:06	11:21	11:35	11:49
9:00	9:12	9:25	9:35	9:49	10:21	10:45	11:24	11:36	11:51	12:05	12:19
9:30	9:42	9:55	10:05	10:19	10:52	11:15	11:54	12:07	12:22	12:36	12:50
10:00	10:12	10:25	10:35	10:49	11:22	11:45	12:25	12:38	12:53	1:07	1:21
10:30	10:43	10:56	11:06	11:21	11:56	12:15	12:55	1:08	1:23	1:37	1:51
11:00	11:14	11:28	11:38	11:53	12:28	12:45	1:25	1:38	1:53	2:07	2:22
11:30	11:44	11:59	12:09	12:24	12:59	1:15	1:55	2:08	2:23	2:37	2:52
12:00	12:15	12:30	12:40	12:55	1:30	1:45	2:25	2:38	2:53	3:07	3:22
12:30	12:45	1:00	1:10	1:25	2:00	2:15	2:55	3:08	3:23	3:36	3:51
1:00	1:15	1:30	1:40	1:55	2:30	2:45	3:25	3:38	3:53	4:06	4:20
1:30	1:44	1:59	2:09	2:24	2:59	3:15	3:55	4:08	4:23	4:36	4:50
2:00	2:14	2:29	2:39	2:54	3:29	3:45	4:25	4:38	4:53	5:06	5:19
2:30	2:44	2:59	3:09	3:24	3:59	4:15	4:55	5:08	5:23	5:36	5:49
3:00	3:14	3:29	3:39	3:54	4:29	4:45	5:25	5:38	5:53	6:06	6:19
3:30	3:44	3:59	4:09	4:24	4:57	5:15	5:55	6:08	6:23	6:36	6:49
4:00	4:14	4:29	4:39	4:54	5:27	5:45	6:25	6:38	6:52	7:03	7:15
4:30	4:43	4:58	5:08	5:23	5:56	6:15	6:55	7:08	7:22	7:33	7:45
5:00	5:13	5:28	5:38	5:53	6:26	6:45	7:24	7:37	7:51	8:02	8:14
5:30	5:42	5:57	6:07	6:22	6:55	7:15	7:54	8:07	8:21	8:32	8:44
6:00	6:12	6:27	6:37	6:52	7:23	7:40	8:15	8:27	8:41	8:52	9:04
6:30	6:42	6:55	7:05	7:20	7:51						
7:00	7:12	7:25	7:35	7:50	8:21	8:25	9:00	9:12	9:26	9:37	9:49
7:30	7:41	7:52	8:02	8:17	8:47	9:02	9:37	9:49	10:03	10:14	10:26
8:00	8:11	8:22	8:32	8:47	9:17						
8:30	8:41	8:52	9:02	9:17	9:47						
9:10	9:21	9:32	9:42	9:57	10:25						

### RULES OF THE ROAD

## One Seat Per Customer Please



Please be considerate of other passengers - limit your shopping bags to what you can hold on your lap or fits directly in front of your seat on the floor. We're sorry, but bags that block the aisle or interfere with the comfort of other passengers (such as oversized or leaking bags) won't be allowed on the bus.

# ROUTE 61: SUNDAY

Pomona Transit Center	Holt & Ramona	Holt & Plum	Ontario Airport	Ontario Mills	Fontana Metrolink	Fontana Metrolink	Ontario Mills	Ontario Airport	Holt & Lemon	Holt & Ramona	Pomona Transit Center
A	B	C	D	E	F	F	E	D	C	B	A
EASTBOUND						WESTBOUND					
						5:35	6:04	6:16	6:31	6:42	6:52
						6:05	6:37	6:49	7:04	7:15	7:26
						6:35	7:07	7:19	7:34	7:45	7:56
5:34	5:44	5:55	6:05	6:19	6:49	7:05	7:37	7:49	8:04	8:15	8:27
						7:35	8:07	8:19	8:34	8:45	8:57
6:19	6:29	6:41	6:51	7:05	7:35	8:05	8:37	8:49	9:04	9:15	9:27
7:07	7:17	7:29	7:39	7:53	8:23	8:35	9:07	9:19	9:34	9:45	9:57
7:37	7:47	7:59	8:09	8:23	8:53	9:05	9:37	9:49	10:04	10:17	10:29
8:08	8:18	8:30	8:40	8:54	9:25	9:35	10:09	10:21	10:36	10:49	11:01
8:36	8:47	8:59	9:09	9:23	9:54	10:05	10:39	10:51	11:06	11:19	11:31
9:06	9:17	9:29	9:39	9:53	10:24	10:35	11:11	11:23	11:38	11:51	12:04
9:36	9:48	10:00	10:10	10:24	10:55	11:05	11:41	11:53	12:08	12:21	12:34
10:11	10:23	10:35	10:45	10:59	11:33	11:35	12:11	12:23	12:38	12:51	1:04
						12:00	12:36	12:48	1:03	1:16	1:29
10:41	10:54	11:07	11:17	11:32	12:06	12:30	1:06	1:18	1:33	1:46	1:59
11:11	11:24	11:38	11:48	12:03	12:37	1:00	1:36	1:48	2:03	2:16	2:29
11:41	11:54	12:08	12:18	12:33	1:07	1:34	2:12	2:24	2:39	2:51	3:05
12:11	12:24	12:38	12:48	1:03	1:37	2:00	2:38	2:50	3:05	3:17	3:31
12:41	12:54	1:08	1:18	1:33	2:07	2:34	3:12	3:24	3:39	3:51	4:05
1:11	1:24	1:38	1:48	2:03	2:37	3:00	3:38	3:50	4:05	4:17	4:31
1:41	1:54	2:08	2:18	2:33	3:07	3:30	4:08	4:20	4:35	4:47	5:01
2:11	2:24	2:38	2:48	3:03	3:37	4:00	4:38	4:50	5:05	5:17	5:31
2:41	2:54	3:08	3:18	3:33	4:07	4:30	5:08	5:20	5:35	5:47	6:00
3:11	3:24	3:38	3:48	4:03	4:37	5:00	5:38	5:50	6:05	6:17	6:30
3:41	3:54	4:08	4:18	4:33	5:07	5:30	6:08	6:20	6:35	6:47	7:00
4:11	4:23	4:36	4:46	5:01	5:33						
4:36	4:48	5:01	5:11	5:26	5:58	6:13	6:51	7:03	7:18	7:30	7:40
5:06	5:18	5:31	5:41	5:56	6:28						
5:36	5:48	6:01	6:11	6:26	6:58						
6:06	6:18	6:31	6:41	6:56	7:28						
6:40	6:52	7:05	7:15	7:30	8:02						













## RULES OF THE ROAD

### Graffiti is a Crime

Omnitrans spends thousands of dollars each year cleaning graffiti. It's not pretty and it is illegal. In fact, if you are caught defacing Omnitrans property, you will be detained by the police and prosecuted. Please don't sign the bus. It's not a guestbook.

# 66

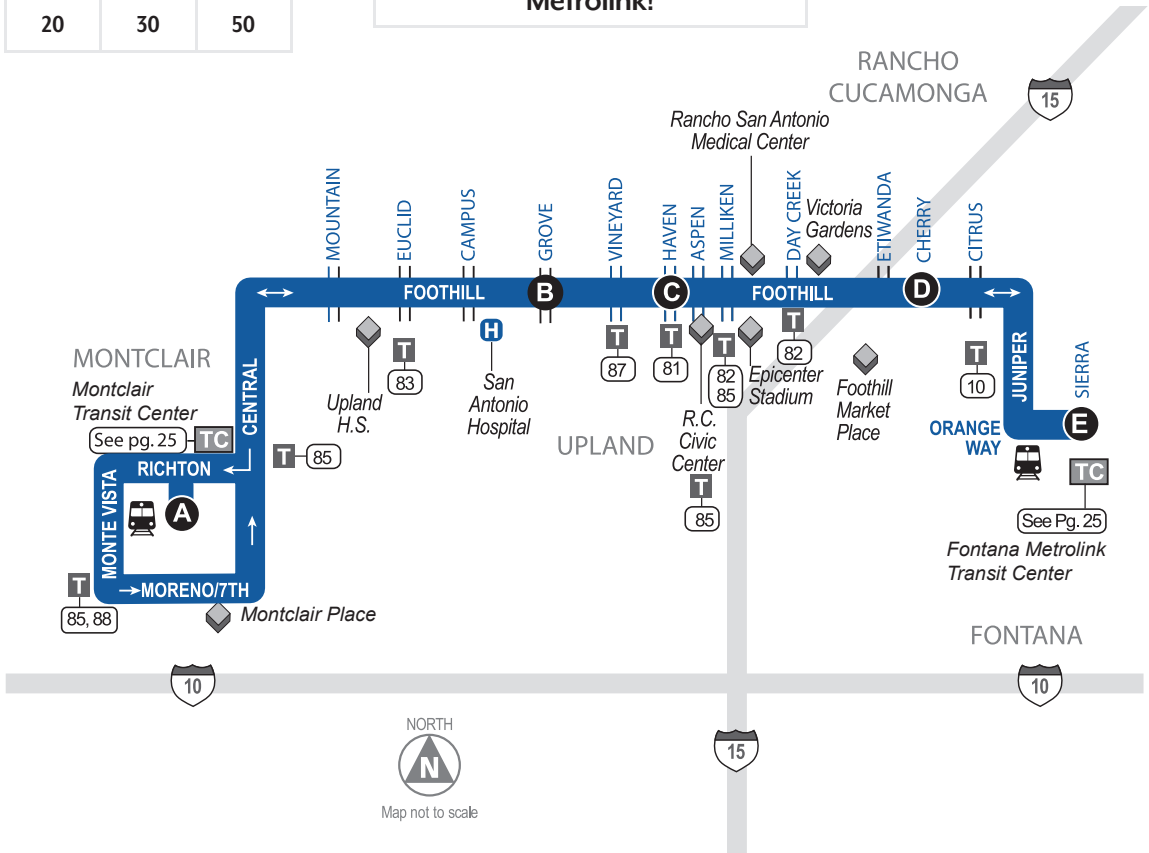
## FONTANA - FOOTHILL BLVD - MONTCLAIR

-  Bus Route
-  Tripper Service
-  Timepoint - Look for the matching symbol in the timetable section.
-  Metrolink Station
-  Park-and-Ride
-  Point of Interest
-  Medical Center
-  Transfer Point
-  Connection Route(s)
-  Transit/Transfer Center

### FREQUENCY

M-F	SAT	SUN
20	30	50

This Route connects with Metrolink!



### RULES OF THE ROAD

## Threats Will Be Taken Seriously

Do not act or make comments that could be perceived as threatening to other passengers or your driver. Omnitrans supports the United States Patriot Act of 2001, which makes it a federal crime to commit violent acts against mass transportation workers, vehicles and facilities.

# ROUTE 66: MONDAY - FRIDAY

Fontana Metrolink	Foothill at Cherry	Foothill at Haven	Foothill at Grove	Montclair Transit Center	Montclair Transit Center	Foothill at Grove	Foothill at Haven	Foothill at Cherry	Fontana Metrolink
<b>E</b>	<b>D</b>	<b>C</b>	<b>B</b>	<b>A</b>	<b>A</b>	<b>B</b>	<b>C</b>	<b>D</b>	<b>E</b>
<b>WESTBOUND</b>					<b>EASTBOUND</b>				
				4:45	5:03	5:12	5:27	5:39	
4:10	4:21	4:33	4:41	4:55	5:15	5:33	5:42	5:57	6:09
4:50	5:01	5:15	5:24	5:38	5:45	6:05	6:14	6:29	6:43
5:20	5:31	5:47	5:57	6:11	6:15	6:37	6:48	7:06	7:20
				6:35	6:57	7:08	7:26	7:40	
5:50	6:03	6:20	6:30	6:49	6:55	7:20	7:31	7:49	8:03
				7:18	7:43	7:55	8:13	8:27	
6:20	6:33	6:50	7:02	7:21	7:35	8:00	8:12	8:30	8:44
6:40	6:53	7:10	7:22	7:41	7:55	8:20	8:32	8:50	9:04
7:00	7:13	7:30	7:42	8:01	8:15	8:40	8:52	9:10	9:24
7:20	7:34	7:52	8:04	8:23	8:35	9:00	9:12	9:30	9:44
7:43	7:57	8:15	8:27	8:46	8:55	9:20	9:32	9:50	10:04
8:03	8:17	8:35	8:47	9:06	9:15	9:40	9:52	10:10	10:24
8:25	8:39	8:57	9:09	9:28	9:35	10:00	10:12	10:30	10:44
8:45	8:59	9:17	9:29	9:48	9:55	10:20	10:32	10:50	11:04
9:05	9:19	9:37	9:49	10:08	10:15	10:40	10:53	11:12	11:26
9:25	9:39	9:57	10:09	10:28	10:35	11:00	11:13	11:32	11:46
9:45	9:59	10:17	10:29	10:48	10:55	11:20	11:33	11:52	12:06
10:08	10:22	10:40	10:52	11:11	11:18	11:44	11:57	12:16	12:30
10:28	10:42	11:00	11:12	11:31	11:38	12:04	12:17	12:36	12:50
10:48	11:02	11:22	11:34	11:53	11:58	12:24	12:37	12:56	1:10
11:08	11:22	11:42	11:54	12:13	12:18	12:45	12:58	1:17	1:31
11:28	11:42	12:02	12:14	12:33	12:38	1:05	1:18	1:37	1:51
11:48	12:02	12:22	12:34	12:53	12:58	1:25	1:38	1:57	2:11
12:08	12:22	12:42	12:54	1:13	1:18	1:45	1:58	2:17	2:31
12:25	12:39	12:59	1:11	1:30	1:35	2:02	2:15	2:37	2:52
12:45	12:59	1:19	1:31	1:50	1:55	2:25	2:38	3:00	3:15
1:05	1:19	1:39	1:51	2:10	2:15	2:45	2:59	3:21	3:36
1:25	1:39	1:59	2:11	2:30	2:35	3:05	3:19	3:41	3:56
1:45	1:59	2:19	2:32	2:51	2:55	3:25	3:39	4:01	4:16
2:05	2:20	2:41	2:54	3:14	3:20	3:50	4:04	4:26	4:41
2:25	2:40	3:01	3:14	3:34	3:40	4:10	4:24	4:46	5:01
2:45	3:00	3:21	3:34	3:54	4:00	4:30	4:44	5:06	5:21
3:05	3:20	3:41	3:54	4:14	4:20	4:50	5:04	5:26	5:41
3:25	3:40	4:01	4:14	4:34	4:40	5:10	5:24	5:46	6:01
3:45	4:00	4:21	4:34	4:54	5:00	5:30	5:44	6:06	6:21
4:05	4:20	4:41	4:54	5:14	5:20	5:50	6:04	6:26	6:41
4:25	4:40	5:01	5:14	5:34	5:40	6:10	6:23	6:43	6:57
4:53	5:08	5:29	5:42	6:02	6:15	6:40	6:52	7:12	7:26
5:10	5:25	5:46	5:59	6:19					
5:30	5:45	6:06	6:19	6:39	6:45	7:10	7:22	7:42	7:56
5:53	6:08	6:29	6:41	7:00	7:15	7:40	7:51	8:09	8:21
6:20	6:33	6:51	7:03	7:20	7:45	8:10	8:20	8:38	8:49
6:50	7:03	7:21	7:33	7:50	8:15	8:37	8:47	9:05	9:16
7:20	7:33	7:51	8:03	8:20					
7:45	7:58	8:16	8:26	8:43	8:55	9:17	9:27	9:45	9:56
8:20	8:31	8:48	8:58	9:15	9:20	9:40	9:50	10:06	10:17
8:50	9:01	9:17	9:26	9:40	10:00	10:20	10:30	10:46	10:57
9:35	9:46	10:02	10:11	10:25					
10:35	10:46	11:00	11:08	11:22					



**Sorry, Omnitrans does not accept pennies onboard for fare payment.**

## ROUTE 66: SATURDAY

Fontana Metrolink	Foothill at Cherry	Foothill at Haven	Foothill at Grove	Montclair Transit Center	Montclair Transit Center	Foothill at Grove	Foothill at Haven	Foothill at Cherry	Fontana Metrolink
<b>E</b>	<b>D</b>	<b>C</b>	<b>B</b>	<b>A</b>	<b>A</b>	<b>B</b>	<b>C</b>	<b>D</b>	<b>E</b>
WESTBOUND					EASTBOUND				
					6:00	6:21	6:31	6:48	7:01
5:17	5:28	5:43	5:51	6:06	6:30	6:51	7:01	7:18	7:31
5:47	5:58	6:13	6:21	6:36	7:00	7:21	7:31	7:48	8:01
					7:30	7:52	8:02	8:19	8:32
6:42	6:54	7:11	7:20	7:36	8:00	8:22	8:34	8:51	9:04
7:17	7:29	7:46	7:55	8:12	8:30	8:54	9:06	9:24	9:37
7:47	8:00	8:17	8:28	8:45	9:00	9:24	9:36	9:54	10:07
8:17	8:30	8:47	8:58	9:15	9:30	9:54	10:06	10:24	10:37
8:47	9:01	9:19	9:31	9:50	10:00	10:25	10:37	10:55	11:08
9:17	9:31	9:50	10:02	10:21	10:30	10:55	11:08	11:26	11:40
9:47	10:01	10:20	10:32	10:51	11:00	11:25	11:38	11:56	12:10
10:17	10:32	10:52	11:04	11:23	11:30	11:57	12:10	12:29	12:43
10:47	11:02	11:22	11:34	11:53	12:00	12:27	12:40	12:59	1:13
11:17	11:32	11:52	12:04	12:23	12:30	12:57	1:10	1:29	1:43
11:47	12:02	12:22	12:35	12:54	1:00	1:27	1:40	2:00	2:14
12:17	12:32	12:53	1:06	1:25	1:30	1:57	2:10	2:30	2:44
12:47	1:02	1:23	1:35	1:54	2:00	2:27	2:40	3:00	3:14
1:17	1:32	1:53	2:05	2:24	2:30	2:57	3:10	3:30	3:44
1:47	2:02	2:23	2:35	2:54	3:00	3:27	3:40	4:00	4:14
2:17	2:32	2:53	3:05	3:24	3:30	3:57	4:10	4:30	4:44
2:47	3:02	3:23	3:35	3:54	4:00	4:27	4:40	5:00	5:14
3:17	3:32	3:52	4:04	4:23	4:30	4:57	5:09	5:28	5:42
3:47	4:02	4:22	4:33	4:52	5:00	5:27	5:39	5:58	6:12
4:17	4:32	4:52	5:03	5:22	5:30	5:55	6:07	6:25	6:39
4:47	5:02	5:22	5:33	5:51	6:00	6:25	6:37	6:55	7:09
5:17	5:29	5:48	5:59	6:17	6:30	6:55	7:07	7:25	7:38
5:47	5:59	6:18	6:29	6:47					
6:17	6:29	6:48	6:59	7:17	7:30	7:55	8:06	8:23	8:36
6:47	6:59	7:17	7:28	7:44	8:00	8:22	8:32	8:49	9:01
7:17	7:29	7:47	7:58	8:14	8:30	8:52	9:02	9:19	9:29
7:47	7:59	8:15	8:26	8:42	9:10	9:31	9:41	9:56	10:06
8:47	8:59	9:15	9:26	9:42					
9:17	9:29	9:45	9:54	10:10					

## ROUTE 66: SUNDAY

Fontana Metrolink	Foothill at Cherry	Foothill at Haven	Foothill at Grove	Montclair Transit Center	Montclair Transit Center	Foothill at Grove	Foothill at Haven	Foothill at Cherry	Fontana Metrolink
<b>E</b>	<b>D</b>	<b>C</b>	<b>B</b>	<b>A</b>	<b>A</b>	<b>B</b>	<b>C</b>	<b>D</b>	<b>E</b>
WESTBOUND					EASTBOUND				
					6:30	6:49	6:58	7:13	7:24
6:00	6:11	6:28	6:37	6:52	7:20	7:41	7:50	8:05	8:16
6:50	7:01	7:18	7:27	7:42	8:10	8:31	8:42	8:59	9:12
7:40	7:52	8:09	8:19	8:35	9:00	9:21	9:32	9:51	10:05
8:30	8:43	9:01	9:12	9:29	9:50	10:13	10:25	10:44	10:58
9:20	9:34	9:54	10:05	10:22	10:40	11:04	11:16	11:35	11:49
10:10	10:24	10:44	10:56	11:13	11:25	11:49	12:01	12:20	12:34
11:00	11:14	11:34	11:46	12:03	12:15	12:40	12:52	1:12	1:26
11:50	12:04	12:25	12:37	12:55	1:00	1:25	1:37	1:57	2:11
12:40	12:55	1:16	1:28	1:46	1:50	2:15	2:27	2:47	3:01
1:30	1:45	2:06	2:17	2:35	2:40	3:05	3:17	3:37	3:51
2:20	2:34	2:54	3:05	3:23	3:30	3:55	4:07	4:27	4:41
3:10	3:24	3:44	3:55	4:13	4:20	4:45	4:57	5:17	5:31
4:00	4:14	4:34	4:46	5:04	5:10	5:35	5:47	6:07	6:21
4:50	5:04	5:24	5:36	5:52	6:00	6:24	6:35	6:53	7:07
5:40	5:54	6:14	6:26	6:42	7:00	7:24	7:35	7:53	8:05
6:28	6:42	7:02	7:14	7:30	7:40	8:04	8:15	8:33	8:45
7:17	7:31	7:51	8:03	8:19					



# 67

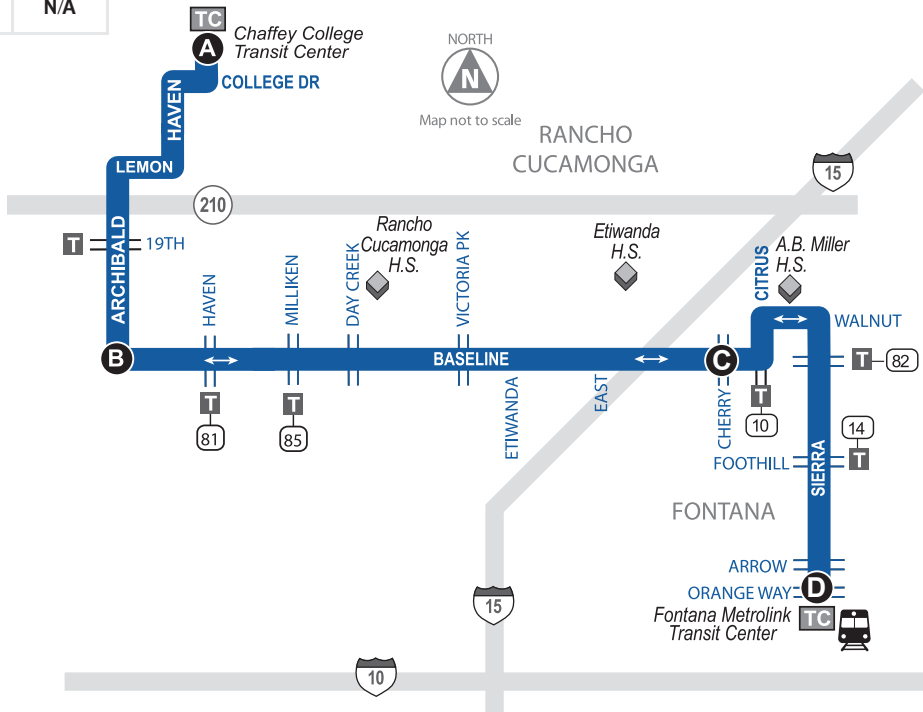
## CHAFFEY COLLEGE - BASELINE - FONTANA

- █ Bus Route
- A Timepoint - Look for the matching symbol in the timetable section.
- Metrolink Station
- ◆ Point of Interest
- T Transfer Point
- TC Transit/Transfer Center
- ||||| Tripper Service
- P Park-and-Ride
- H Medical Center
- 1,2 Connection Route(s)

### FREQUENCY











M-F	SAT	SUN
60	N/A	N/A

**This Route connects with Metrolink!**



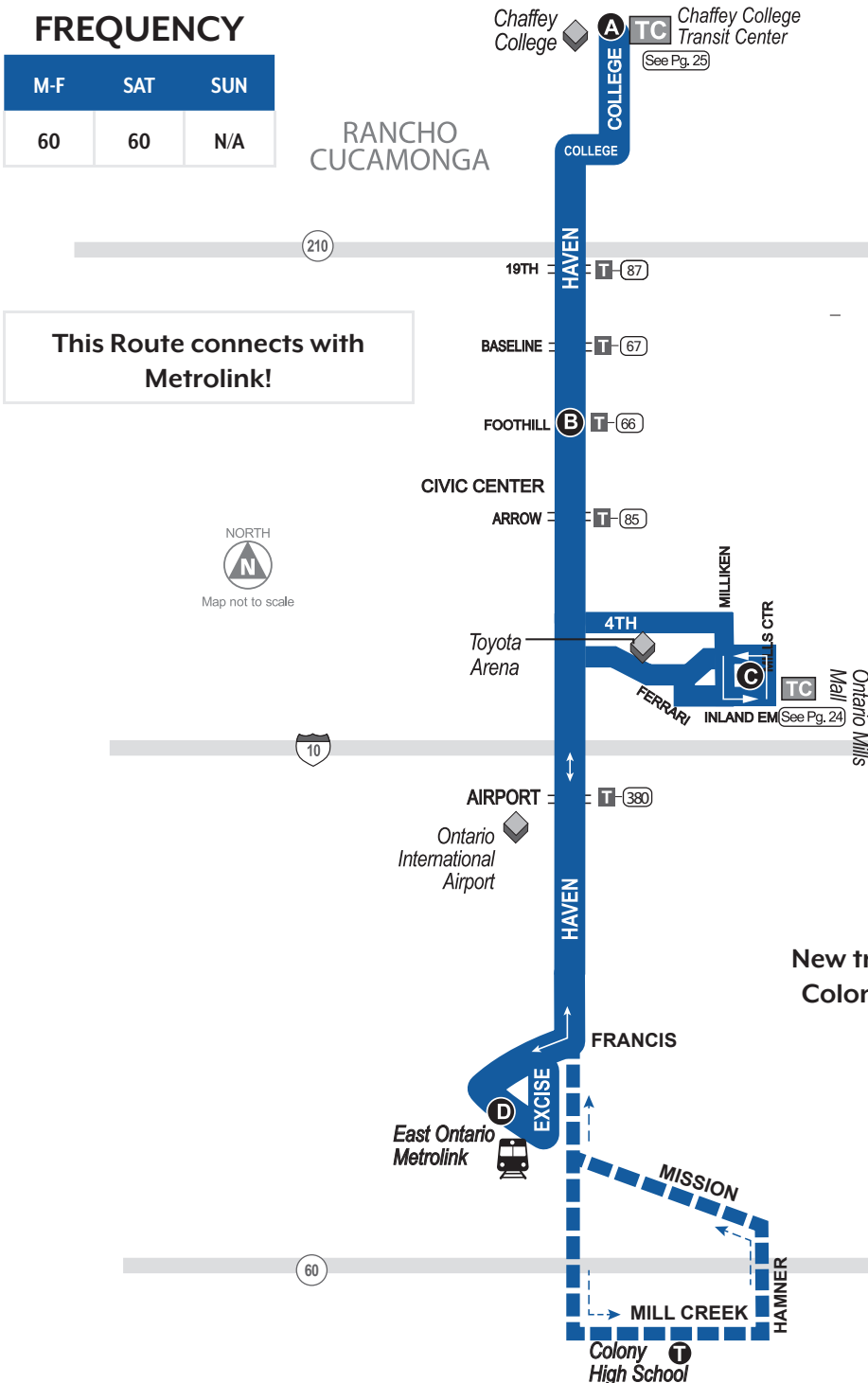
### ROUTE 67: MONDAY - FRIDAY

ROUTE 67: MONDAY - FRIDAY							
Chaffey College	Baseline & Archibald	Baseline & Cherry	Fontana Metrolink	Fontana Metrolink	Baseline & Cherry	Baseline & Archibald	Chaffey College
<span style="border: 1px solid black; border-radius: 50%; padding: 2px;">A</span>	<span style="border: 1px solid black; border-radius: 50%; padding: 2px;">B</span>	<span style="border: 1px solid black; border-radius: 50%; padding: 2px;">C</span>	<span style="border: 1px solid black; border-radius: 50%; padding: 2px;">D</span>	<span style="border: 1px solid black; border-radius: 50%; padding: 2px;">D</span>	<span style="border: 1px solid black; border-radius: 50%; padding: 2px;">C</span>	<span style="border: 1px solid black; border-radius: 50%; padding: 2px;">B</span>	<span style="border: 1px solid black; border-radius: 50%; padding: 2px;">A</span>
SOUTHBOUND				NORTHBOUND			
5:52	6:03	6:19	6:37	5:56	6:15	6:30	6:40
6:55	7:08	7:27	7:48	6:53	7:15	7:34	7:45
7:55	8:08	8:27	8:48	7:54	8:17	8:36	8:47
8:55	9:08	9:27	9:48	8:55	9:17	9:36	9:47
9:55	10:08	10:27	10:48	9:55	10:17	10:36	10:47
10:55	11:08	11:27	11:48	10:55	11:17	11:36	11:47
11:55	12:08	12:27	12:48	11:55	12:17	12:36	12:47
12:55	1:08	1:27	1:48	12:55	1:17	1:36	1:47
1:55	2:08	2:27	2:48	1:54	2:17	2:36	2:47
2:55	3:08	3:27	3:48	2:53	3:17	3:36	3:47
3:55	4:08	4:27	4:48	3:53	4:17	4:36	4:47
4:55	5:08	5:27	5:48	4:55	5:17	5:36	5:47
5:55	6:08	6:27	6:47	5:55	6:17	6:36	6:47
6:55	7:07	7:26	7:46	6:55	7:17	7:35	7:45
7:55	8:06	8:22	8:40				

-  Bus Route
-  Tripper Service
-  Timepoint - Look for the matching symbol in the timetable section.
-  Metrolink Station
-  Park-and-Ride
-  Point of Interest
-  Medical Center
-  Transfer Point
-  Connection Route(s)
-  Transit/Transfer Center

### FREQUENCY

M-F	SAT	SUN
60	60	N/A



## ROUTE 81: MONDAY - FRIDAY

Chaffey College	Haven & Foothill	Ontario Mills	East Ontario Metrolink	East Ontario Metrolink	Riverside & Millcreek	Ontario Mills	Haven & Foothill	Chaffey College
A	B	C	D	D	T	C	B	A
SOUTHBOUND				NORTHBOUND				
5:09	5:19	5:30	5:43	5:00		5:13	5:23	5:34
6:15	6:26	6:39	6:55	6:00		6:14	6:25	6:36
7:15	7:28	7:42	7:58	7:00	8:13	7:14	7:27	7:41
8:15	8:29	8:44	8:58	8:00		8:36	8:49	9:03
9:15	9:28	9:43	9:57	9:00		9:16	9:29	9:43
10:15	10:28	10:43	10:57	10:00		10:16	10:29	10:43
11:15	11:28	11:43	11:57	11:00		11:14	11:27	11:41
12:15	12:29	12:44	12:58	12:00		12:14	12:27	12:41
1:15	1:29	1:45	2:00	1:00		1:14	1:27	1:42
2:15	2:29	2:45	3:00	2:00		2:15	2:30	2:45
3:05	3:19	3:35	3:50	3:00	4:03	3:18	3:33	3:48
4:15	4:29	4:45	5:00	3:50		4:29	4:45	4:59
5:15	5:29	5:45	5:59	5:00		5:20	5:35	5:50
6:15	6:29	6:44	6:57	6:00		6:17	6:30	6:45
7:15	7:29	7:44	7:57	7:00		7:16	7:29	7:42
8:15	8:28	8:41	8:53	8:00		8:16	8:29	8:42
8:15	8:28	8:41	8:53	9:00		9:14	9:24	9:36
9:15	9:28	9:41	9:53	10:00		10:14	10:24	10:35

## ROUTE 81: SATURDAY











A	B	C	D	D	C	B	A
SOUTHBOUND				NORTHBOUND			
				6:00	6:13	6:23	6:34
6:18	6:28	6:39	6:52	7:00	7:14	7:24	7:38
7:20	7:32	7:45	7:58	8:00	8:14	8:24	8:38
8:20	8:32	8:45	8:58	9:00	9:14	9:26	9:40
9:17	9:30	9:44	9:57	10:00	10:14	10:27	10:41
10:17	10:30	10:44	10:57	11:00	11:14	11:27	11:41
11:15	11:29	11:44	11:57	12:00	12:14	12:27	12:41
12:15	12:29	12:45	12:59	1:00	1:14	1:26	1:40
1:16	1:30	1:46	2:00	2:00	2:15	2:27	2:41
2:16	2:30	2:46	3:00	3:00	3:15	3:27	3:41
3:16	3:30	3:46	4:00	4:00	4:15	4:27	4:41
4:16	4:30	4:46	5:00	5:00	5:15	5:27	5:41
5:19	5:32	5:47	6:00	6:00	6:15	6:27	6:40
6:17	6:30	6:45	6:58	7:00	7:15	7:27	7:39
7:19	7:32	7:46	7:58				
8:16	8:29	8:43	8:55				



### RULES OF THE ROAD

## Service Animals are Welcome

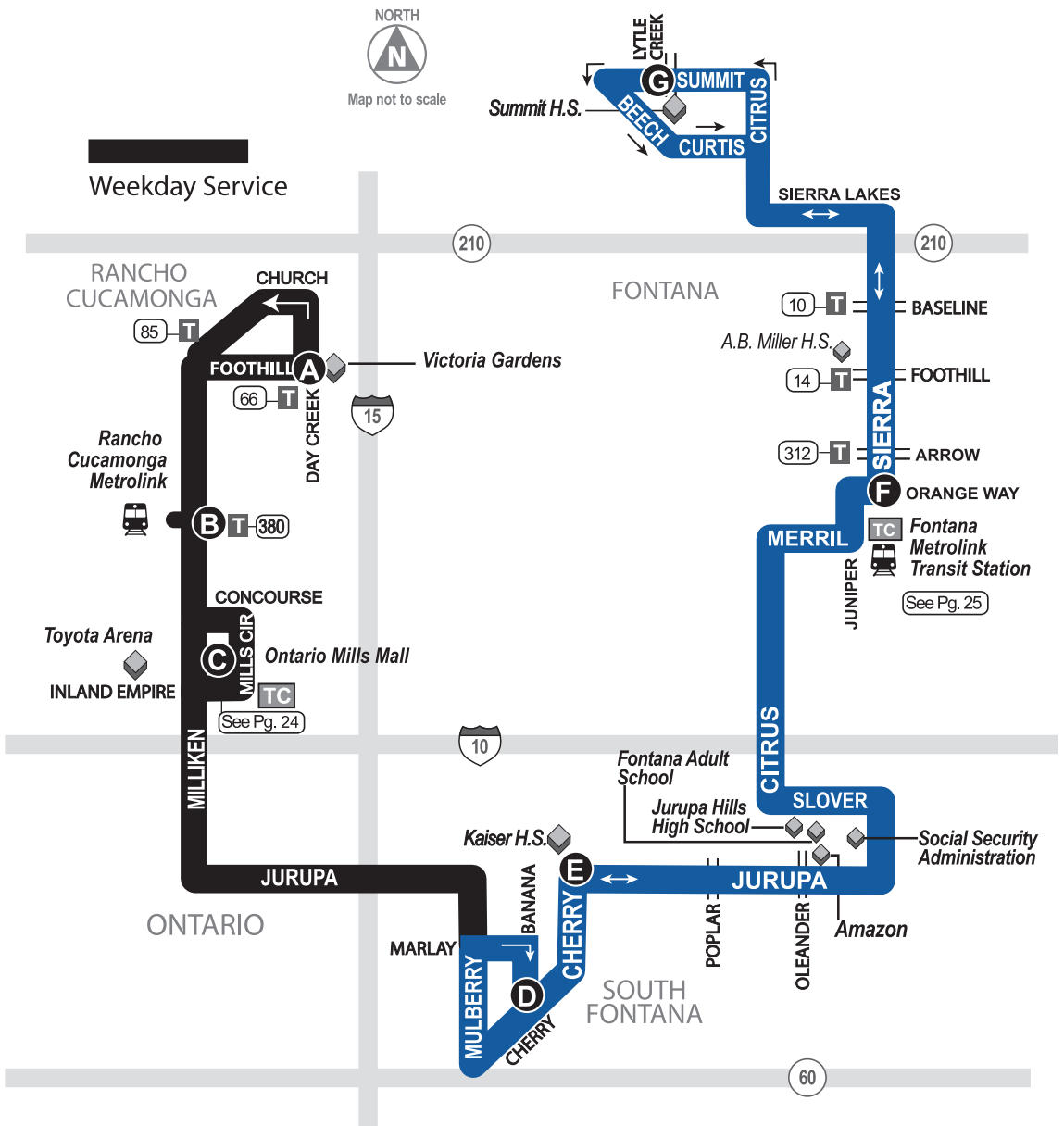
Service animals are welcome to accompany persons with disabilities. Customers are responsible for the actions of their animal while aboard the bus.

-  Bus Route
-  Timepoint - Look for the matching symbol in the timetable section.
-  Metrolink Station
-  Point of Interest
-  Transfer Point
-  Transit/Transfer Center
-  Tripper Service
-  Park-and-Ride
-  Medical Center
-  Connection Route(s)

### FREQUENCY

M-F	SAT	SUN
60	65	65

This Route connects with  
**Metrolink!**



## ROUTE 82: MONDAY - FRIDAY











Summit & Lytle Creek	Fontana Metrolink	Cherry & Jurupa	Ontario Mills	Rancho Cucamonga Metrolink	Day Creek & Foothill	Day Creek & Foothill	Rancho Cucamonga Metrolink	Ontario Mills	Cherry & Jurupa	Fontana Metrolink	Summit & Lytle Creek	
<b>G</b>	<b>F</b>	<b>E</b>	<b>C</b>	<b>B</b>	<b>A</b>	<b>A</b>	<b>B</b>	<b>C</b>	<b>E</b>	<b>F</b>	<b>G</b>	
<b>WESTBOUND</b>						<b>EASTBOUND</b>						
			4:56	5:03	5:12	5:30	4:25	4:34	4:41	5:05	5:31	5:48
4:30	4:49	5:19	5:46	5:52	6:00	6:25	6:37	6:46	7:15	7:45	8:05	
5:35	5:54	6:24	6:51	6:57	7:06	7:25	7:38	7:47	8:17	8:47	9:07	
6:30	6:52	7:27	7:54	8:01	8:10	8:25	8:38	8:47	9:17	9:47	10:07	
7:15	7:39	8:14	8:41	8:48	8:57	9:25	9:38	9:47	10:17	10:47	11:07	
8:30	8:54	9:26	9:53	10:00	10:09	10:25	10:38	10:47	11:17	11:47	12:07	
9:35	9:59	10:31	10:58	11:05	11:16	11:25	11:38	11:47	12:19	12:51	1:13	
10:30	10:54	11:26	11:53	12:00	12:11	12:35	12:48	12:58	1:30	2:02	2:24	
11:30	11:54	12:29	12:58	1:05	1:16	1:37	1:50	2:00	2:32	3:10	3:32	
12:30	12:56	1:31	2:00	2:07	2:18	2:30	2:43	2:53	3:25	4:03	4:25	
1:45	2:12	2:47	3:17	3:24	3:35	3:40	3:54	4:04	4:37	5:13	5:37	
2:35	3:02	3:37	4:07	4:14	4:25	4:50	5:04	5:14	5:47	6:21	6:43	
3:40	4:07	4:42	5:12	5:19	5:30	5:45	5:58	6:07	6:32	7:02	7:22	
4:30	4:57	5:32	5:58	6:05	6:15	6:35	6:48	6:57	7:22	7:52	8:12	
5:40	6:07	6:40	7:05	7:12	7:21	7:35	7:47	7:56	8:21	8:48	9:07	
6:45	7:11	7:44	8:08	8:14	8:23							
7:45	8:08	8:38	9:01	9:07	9:16							
8:45	9:07	9:37	10:00	10:06	10:15							

## ROUTE 82: SATURDAY

Summit & Lytle Creek	Fontana Metrolink	Banana & Cherry	Fontana Metrolink	Summit & Lytle Creek	
<b>G</b>	<b>F</b>	<b>D</b>	<b>F</b>	<b>G</b>	
<b>WESTBOUND</b>		<b>EASTBOUND</b>			
			6:10	6:40	6:56
			7:19	7:52	8:08
7:14	7:34	8:08	8:24	8:57	9:17
8:15	8:38	9:12	9:29	10:04	10:24
9:24	9:47	10:22	10:37	11:12	11:32
10:32	10:59	11:34	11:45	12:20	12:42
11:40	12:07	12:46	12:57	1:34	1:56
12:52	1:19	1:58	2:12	2:47	3:09
2:07	2:34	3:13	3:27	4:02	4:24
3:22	3:49	4:28	4:37	5:12	5:32
4:32	4:59	5:38	5:47	6:22	6:42
5:42	6:06	6:45	6:57	7:30	7:50
6:52	7:15	7:51			

## ROUTE 82: SUNDAY

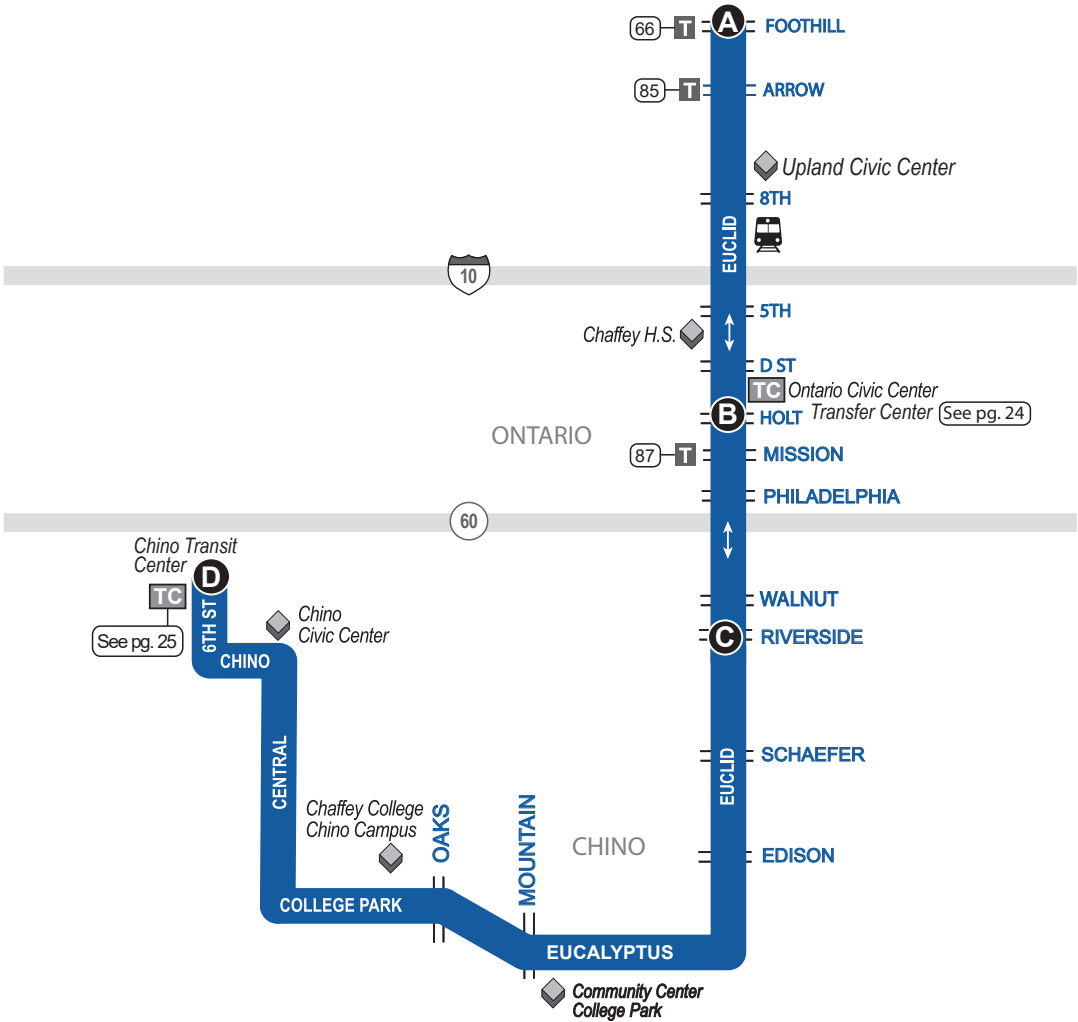
Summit & Lytle Creek	Fontana Metrolink	Banana & Cherry	Fontana Metrolink	Summit & Lytle Creek	
<b>G</b>	<b>F</b>	<b>D</b>	<b>F</b>	<b>G</b>	
<b>WESTBOUND</b>		<b>EASTBOUND</b>			
			6:14	6:39	6:54
			7:19	7:44	8:01
7:14	7:34	8:04	8:24	8:54	9:12
8:15	8:35	9:09	9:29	10:03	10:23
9:24	9:44	10:20	10:37	11:11	11:31
10:32	10:56	11:32	11:45	12:19	12:39
11:40	12:04	12:41	12:54	1:28	1:49
12:52	1:16	1:53	2:12	2:46	3:07
2:07	2:31	3:08	3:27	4:01	4:22
3:22	3:46	4:23	4:37	5:11	5:32
4:32	4:56	5:32	5:47	6:20	6:40
5:42	6:06	6:42	6:57	7:30	7:50
6:52	7:14	7:50			

-  Bus Route
-  Tripper Service
-  Timepoint - Look for the matching symbol in the timetable section.
-  Metrolink Station
-  Park-and-Ride
-  Point of Interest
-  Medical Center
-  Transfer Point
-  Connection Route(s)
-  Transit/Transfer Center

### FREQUENCY

M-F	SAT	SUN
30/60	60	60

This Route connects with  
**Metrolink!**



## ROUTE 83: MONDAY - FRIDAY

Chino Transit Center	Euclid & Riverside	Euclid & Holt	Euclid & Foothill	Euclid & Foothill	Euclid & Holt	Euclid & Riverside	Chino Transit Center
<b>D</b>	<b>C</b>	<b>B</b>	<b>A</b>	<b>A</b>	<b>B</b>	<b>C</b>	<b>D</b>
<b>NORTHBOUND</b>				<b>SOUTHBOUND</b>			
6:00	6:17	6:29	6:40	6:00	6:10	6:21	6:39
				6:52	7:04	7:16	7:34
				7:22	7:34	7:46	8:04
6:58	7:17	7:32	7:49	7:50	8:04	8:16	8:34
7:30	7:49	8:04	8:21	8:22	8:36	8:48	9:06
8:00	8:19	8:34	8:49	8:52	9:06	9:18	9:36
8:30	8:49	9:04	9:19	<b>9:22</b>	<b>9:36</b>	<b>9:48</b>	<b>10:06</b>
<b>9:00</b>	<b>9:19</b>	<b>9:34</b>	<b>9:49</b>	<b>9:52</b>	<b>10:06</b>	<b>10:18</b>	<b>10:36</b>
9:30	9:49	10:04	10:19	10:22	10:36	10:48	11:06
10:00	10:19	10:34	10:49	10:52	11:06	11:18	11:36
10:30	10:49	11:04	11:19				
11:00	11:19	11:34	11:49	11:52	12:06	12:18	12:36
				12:22	12:36	12:48	1:06
12:00	12:21	12:36	12:51	12:52	1:06	1:18	1:36
12:40	1:01	1:16	1:31	1:32	1:46	1:58	2:16
1:00	1:21	1:36	1:51	1:56	2:10	2:22	2:40
1:30	1:51	2:06	2:21	2:22	2:36	2:48	3:06
2:00	2:21	2:36	2:51	2:52	3:06	3:20	3:38
2:30	2:51	3:06	3:21	3:22	3:36	3:50	4:08
3:00	3:21	3:36	3:51	3:52	4:06	4:18	4:36
3:30	3:51	4:06	4:21	4:22	4:36	4:48	5:06
4:10	4:31	4:46	5:01	5:02	5:16	5:28	5:46
4:30	4:51	5:06	5:21				
5:09	5:30	5:45	6:00	6:07	6:20	6:32	6:50
6:05	6:24	6:38	6:50	6:52	7:05	7:16	7:31
7:00	7:17	7:29	7:41	7:52	8:03	8:14	8:29
8:08	8:25	8:35	8:47				

## ROUTE 83: SATURDAY











<b>D</b>	<b>C</b>	<b>B</b>	<b>A</b>	<b>A</b>	<b>B</b>	<b>C</b>	<b>D</b>
<b>NORTHBOUND</b>				<b>SOUTHBOUND</b>			
6:00	6:15	6:27	6:37	6:00	6:12	6:21	6:37
7:00	7:17	7:29	7:41	6:50	7:02	7:11	7:27
8:00	8:18	8:30	8:42	7:50	8:02	8:14	8:30
9:00	9:18	9:30	9:43	8:50	9:02	9:14	9:30
10:00	10:19	10:31	10:44	9:50	10:04	10:16	10:32
11:00	11:19	11:31	11:44	10:50	11:04	11:16	11:32
12:00	12:19	12:31	12:44	11:50	12:04	12:16	12:32
1:00	1:19	1:31	1:44	12:50	1:04	1:16	1:32
2:00	2:19	2:31	2:44	1:50	2:04	2:16	2:32
3:00	3:19	3:31	3:44	2:50	3:02	3:14	3:30
4:00	4:19	4:31	4:43	3:50	4:02	4:14	4:30
5:00	5:19	5:31	5:43	4:50	5:02	5:14	5:30
6:00	6:17	6:29	6:41	5:50	6:02	6:14	6:30
7:00	7:16	7:28	7:40	6:50	7:02	7:14	7:30
8:00	8:15	8:27	8:39	7:50	8:02	8:14	8:30

## ROUTE 83: SUNDAY

<b>D</b>	<b>C</b>	<b>B</b>	<b>A</b>	<b>A</b>	<b>B</b>	<b>C</b>	<b>D</b>
<b>NORTHBOUND</b>				<b>SOUTHBOUND</b>			
6:00	6:14	6:24	6:34	6:00	6:08	6:17	6:32
7:00	7:18	7:30	7:41	6:50	7:01	7:10	7:25
8:00	8:18	8:30	8:43	7:50	8:04	8:14	8:29
9:00	9:18	9:30	9:43	8:50	9:04	9:16	9:31
10:00	10:18	10:30	10:43	9:50	10:04	10:16	10:31
11:00	11:18	11:30	11:43	10:50	11:04	11:16	11:31
12:00	12:18	12:31	12:44	11:50	12:04	12:16	12:31
1:00	1:18	1:31	1:44	12:50	1:04	1:16	1:31
2:00	2:18	2:32	2:45	1:50	2:04	2:16	2:31
3:00	3:18	3:31	3:44	2:50	3:04	3:16	3:31
4:00	4:16	4:28	4:40	3:50	4:04	4:16	4:31
5:00	5:16	5:28	5:40	4:50	5:04	5:16	5:31
6:00	6:16	6:28	6:40	5:50	6:02	6:14	6:29
7:00	7:16	7:28	7:40	6:50	7:00	7:09	7:24

# 84

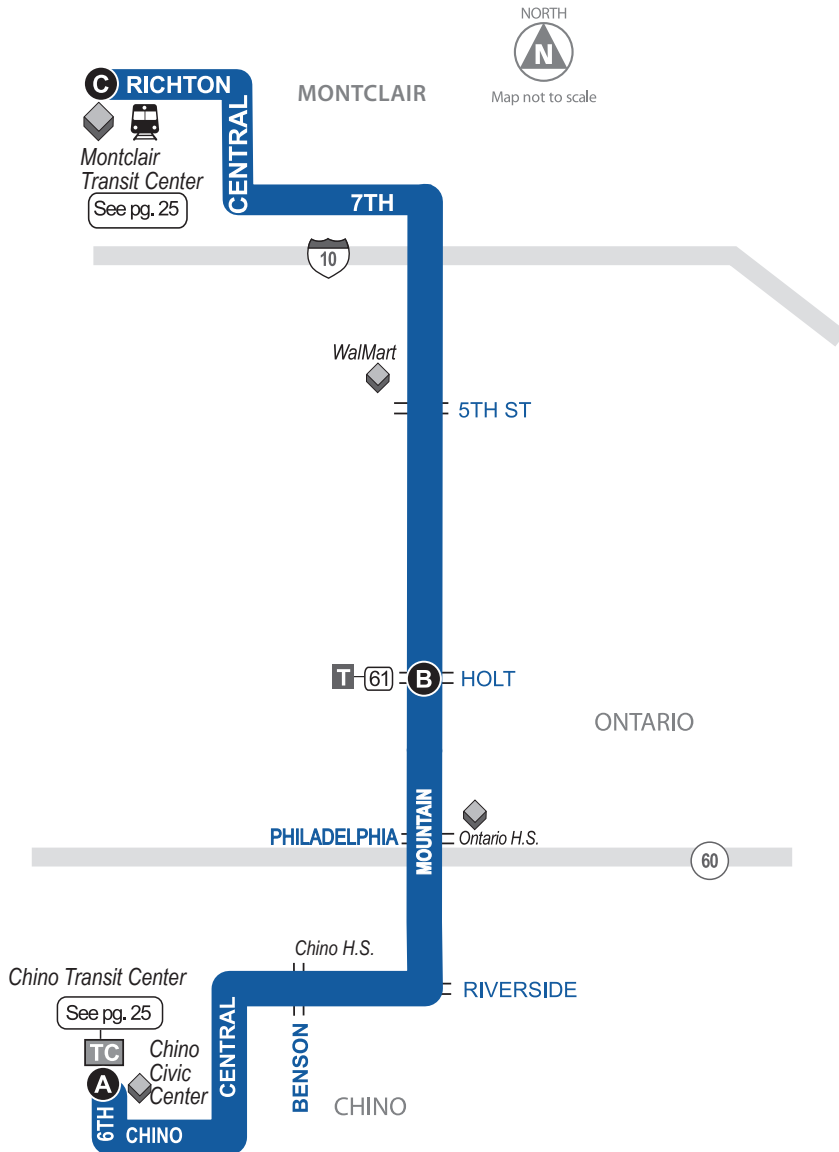
## CHINO - MOUNTAIN AVE. - MONTCLAIR

-  Bus Route
-  Timepoint - Look for the matching symbol in the timetable section.
-  Metrolink Station
-  Point of Interest
-  Transfer Point
-  Transit/Transfer Center
-  Tripper Service
-  Park-and-Ride
-  Medical Center
-  Connection Route(s)

### FREQUENCY

M-F	SAT	SUN
60	60	60

This Route connects with  
**Metrolink!**





## ROUTE 84: MONDAY - FRIDAY

Montclair Transit Center	Mountain & Holt	Chino Transit Center	Chino Transit Center	Mountain & Holt	Montclair Transit Center
<b>C</b>	<b>B</b>	<b>A</b>	<b>A</b>	<b>B</b>	<b>C</b>
SOUTHBOUND			NORTHBOUND		
6:10	6:23	6:37	5:45	6:02	6:17
7:15	7:30	7:47	6:52	7:11	7:29
8:15	8:30	8:47	7:57	8:16	8:34
9:15	9:30	9:46	8:57	9:16	9:34
10:15	10:30	10:46	9:47	10:06	10:24
11:15	11:30	11:46	10:52	11:11	11:29
12:15	12:33	12:49	11:47	12:08	12:28
1:15	1:33	1:51	12:52	1:13	1:33
2:15	2:33	2:51	1:53	2:14	2:34
			2:52	3:15	3:35
			3:52	4:15	4:35
3:33	3:51	4:09	4:53	5:16	5:36
4:29	4:47	5:05	5:57	6:18	6:38
5:30	5:48	6:04	7:00	7:18	7:34
6:25	6:41	6:56	8:00	8:18	8:34
7:26	7:42	7:57			
8:33	8:48	9:02			

## ROUTE 84: SATURDAY

C	B	A	A	B	C
SOUTHBOUND			NORTHBOUND		
6:15	6:28	6:44	6:00	6:16	6:29
7:15	7:29	7:46	7:00	7:17	7:32
8:15	8:29	8:46	8:00	8:17	8:33
9:15	9:29	9:46	9:00	9:19	9:35
10:15	10:30	10:47	10:00	10:19	10:35
11:15	11:30	11:47	11:00	11:19	11:35
12:20	12:35	12:52	11:55	12:14	12:32
1:19	1:34	1:51	12:55	1:14	1:32
2:23	2:38	2:55	1:57	2:16	2:34
3:23	3:38	3:55	3:02	3:21	3:39
4:25	4:40	4:57	4:02	4:21	4:39
5:27	5:42	5:58	5:02	5:21	5:37
6:30	6:44	6:59	6:04	6:23	6:39
7:28	7:42	7:57	7:00	7:17	7:32

## ROUTE 84: SUNDAY

C	B	A	A	B	C
SOUTHBOUND			NORTHBOUND		
6:15	6:28	6:42	6:00	6:14	6:29
7:15	7:29	7:44	7:00	7:15	7:30
8:15	8:29	8:44	8:00	8:17	8:32
9:15	9:29	9:44	9:00	9:17	9:32
10:15	10:30	10:45	10:00	10:19	10:35
11:15	11:30	11:45	11:00	11:19	11:35
12:20	12:35	12:50	11:58	12:17	12:34
1:19	1:34	1:50	12:58	1:17	1:34
2:23	2:38	2:54	2:00	2:19	2:36
3:23	3:38	3:54	3:00	3:19	3:36
4:25	4:40	4:56	4:00	4:21	4:38
5:27	5:41	5:58	5:00	5:21	5:38
6:30	6:43	6:58	6:02	6:21	6:38
7:28	7:41	7:56	7:00	7:18	7:33

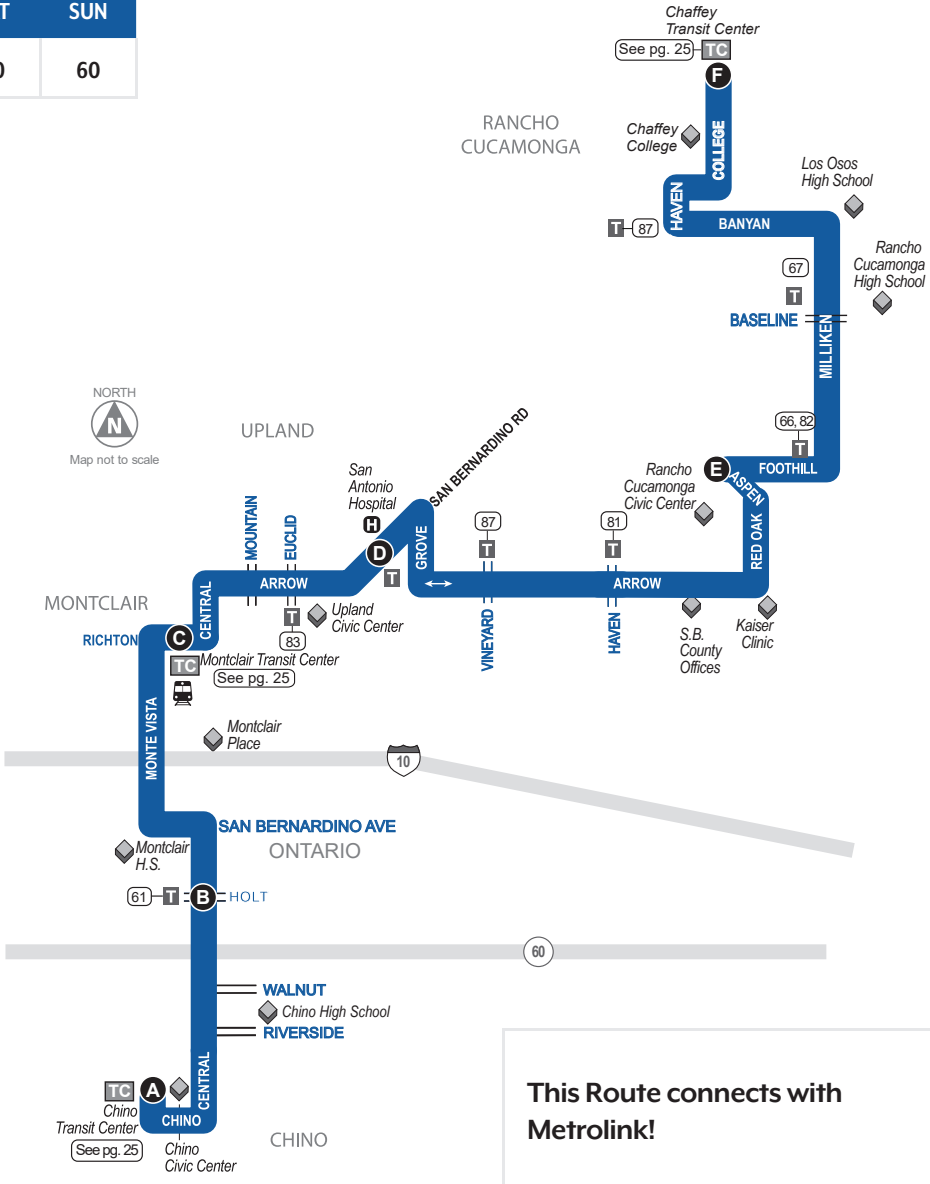
# 85

## CHINO - MONTCLAIR - CHAFFEY COLLEGE

- █ Bus Route
- A Timepoint - Look for the matching symbol in the timetable section.
- Metrolink Station
- ◆ Point of Interest
- T Transfer Point
- TC Transit/Transfer Center
- ||||| Tripper Service
- P Park-and-Ride
- H Medical Center
- 1,2 Connection Route(s)

### FREQUENCY

M-F	SAT	SUN
60	60	60



**This Route connects with Metrolink!**

## ROUTE 85: MONDAY - FRIDAY

ROUTE 85: MONDAY - FRIDAY												
Chaffey College	Foothill & Spruce	San Antonio Hospital	Montclair Transit Center	Central & Holt	Chino Transit Center	Chino Transit Center	Central & Holt	Montclair Transit Center	San Antonio Hospital	Foothill & Spruce	Chaffey College	
F	E	D	C	B	A	A	B	C	D	E	F	
SOUTHBOUND						NORTHBOUND						
			4:32	4:43	4:54	5:20	4:20	4:32	4:47	5:00	5:15	5:29
4:40	4:56	5:13	5:32	5:43	5:54	6:20	5:32	5:48	6:01	6:16	6:33	6:44
5:40	5:56	6:14	6:33	6:45	6:58	7:20	6:35	6:52	7:07	7:24	7:44	7:44
6:34	6:50	7:08	7:25	7:39	7:52	8:20	7:36	7:54	8:09	8:26	8:44	8:44
7:01	7:17	7:36	7:56	8:10	8:25	8:50	8:36	8:54	9:09	9:26	9:44	9:44
8:01	8:19	8:38	8:58	9:12	9:27	9:50	9:06	9:24	9:39	9:56	10:14	10:14
9:01	9:19	9:38	9:58	10:12	10:27	10:50	10:07	10:24	10:39	10:56	11:14	11:14
10:01	10:19	10:37	10:57	11:11	11:26	11:50	11:07	11:24	11:39	11:56	12:14	12:14
10:31	10:49	11:07	11:27	11:41	11:56	12:20	12:07	12:24	12:39	12:56	1:14	1:14
11:31	11:49	12:07	12:28	12:42	12:58	1:20	12:37	12:54	1:09	1:26	1:44	1:44
12:31	12:49	1:09	1:31	1:47	2:03	2:20	1:40	1:57	2:12	2:30	2:50	2:50
1:31	1:50	2:12	2:33	2:49	3:05	3:20	2:40	2:57	3:12	3:30	3:50	3:50
2:04	2:23	2:45	3:04	3:20	3:36	3:50	3:40	3:57	4:12	4:30	4:50	4:50
3:04	3:23	3:45	4:04	4:20	4:36	4:50	4:10	4:27	4:42	5:00	5:20	5:20
4:04	4:23	4:45	5:04	5:20	5:36	5:50	5:10	5:27	5:42	6:00	6:20	6:20
5:04	5:22	5:44	6:02	6:18	6:34	6:50	6:06	6:23	6:37	6:54	7:12	7:12
5:34	5:52	6:10	6:27	6:40	6:54	7:20	7:05	7:19	7:34	7:47	8:01	8:01
6:34	6:52	7:10	7:27	7:40	7:54		7:34	7:47	8:01	8:14	8:31	8:31
7:34	7:50	8:08	8:24	8:37	8:49							
9:04	9:19	9:37	9:52	10:04	10:15							

## ROUTE 85: SATURDAY

ROUTE 85: SATURDAY											
F	E	D	C	B	A	A	B	C	D	E	F
SOUTHBOUND						NORTHBOUND					
						6:00	6:13	6:25	6:38	6:50	7:05
						7:00	7:14	7:27	7:40	7:54	8:11
6:29	6:47	7:03	7:16	7:28	7:39	8:00	8:16	8:29	8:42	8:56	9:13
7:30	7:48	8:05	8:19	8:32	8:44	9:00	9:17	9:31	9:44	9:58	10:15
8:30	8:48	9:05	9:19	9:33	9:48	10:00	10:17	10:31	10:44	11:00	11:18
9:30	9:48	10:05	10:19	10:33	10:48	11:00	11:17	11:32	11:45	12:01	12:18
10:30	10:48	11:05	11:19	11:33	11:48	12:00	12:17	12:32	12:45	1:01	1:18
11:30	11:48	12:06	12:21	12:35	12:50	1:00	1:17	1:34	1:47	2:03	2:20
12:30	12:48	1:06	1:21	1:35	1:50	2:00	2:17	2:33	2:46	3:01	3:18
1:30	1:48	2:06	2:20	2:34	2:49	3:00	3:17	3:33	3:46	4:01	4:18
2:30	2:48	3:06	3:20	3:34	3:49	4:00	4:17	4:33	4:46	5:01	5:18
3:30	3:48	4:05	4:19	4:33	4:48	5:00	5:17	5:33	5:46	6:01	6:18
4:30	4:48	5:05	5:19	5:33	5:48	6:00	6:15	6:31	6:44	6:59	7:15
5:30	5:48	6:05	6:20	6:34	6:49						
6:30	6:48	7:05	7:18	7:32	7:44						

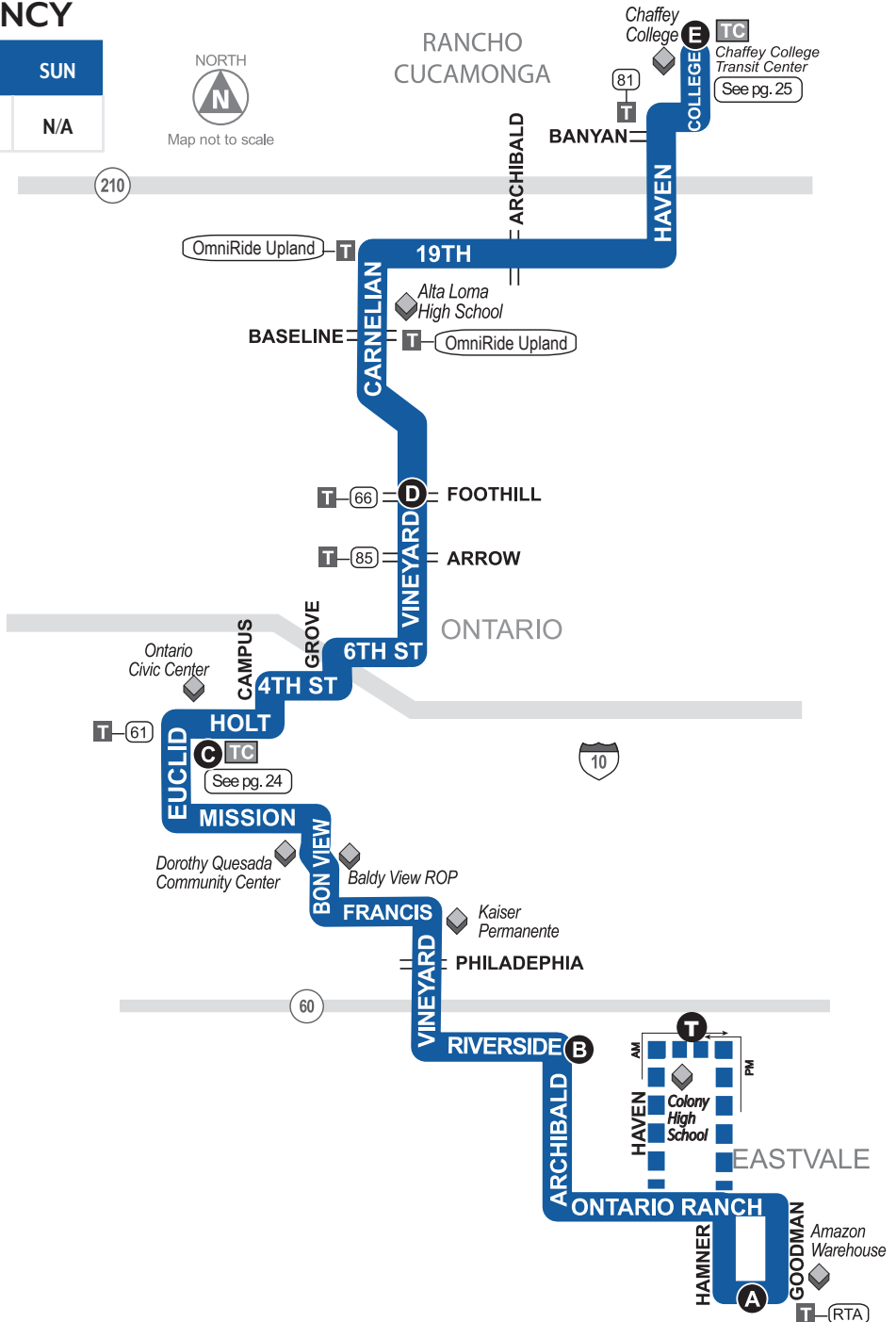
## ROUTE 85: SUNDAY

ROUTE 85: SUNDAY											
F	E	D	C	B	A	A	B	C	D	E	F
SOUTHBOUND						NORTHBOUND					
						6:00	6:12	6:24	6:37	6:51	7:07
						7:00	7:14	7:26	7:39	7:53	8:09
6:36	6:48	7:03	7:16	7:29	7:40	8:00	8:14	8:26	8:39	8:53	9:09
7:32	7:48	8:03	8:17	8:30	8:43	9:00	9:17	9:31	9:44	9:58	10:14
8:34	8:50	9:05	9:19	9:32	9:45	10:00	10:17	10:31	10:44	10:58	11:16
9:34	9:50	10:05	10:19	10:32	10:45	11:00	11:17	11:33	11:46	12:00	12:18
10:34	10:50	11:05	11:19	11:32	11:45	12:00	12:17	12:33	12:46	1:00	1:18
11:34	11:50	12:05	12:19	12:32	12:46	1:00	1:17	1:33	1:46	2:00	2:18
12:34	12:50	1:05	1:19	1:32	1:46	2:00	2:17	2:33	2:46	3:00	3:18
1:32	1:50	2:05	2:19	2:32	2:46	3:00	3:17	3:33	3:46	4:00	4:18
2:32	2:50	3:05	3:19	3:32	3:46	4:00	4:17	4:33	4:46	5:00	5:18
3:34	3:50	4:05	4:19	4:32	4:46	5:00	5:17	5:32	5:45	5:59	6:17
4:32	4:48	5:03	5:17	5:30	5:44	6:00	6:15	6:30	6:43	6:57	7:15
5:30	5:46	6:01	6:15	6:28	6:41						
6:32	6:48	7:03	7:17	7:30	7:43						

- ▬ Bus Route
- A Timepoint - Look for the matching symbol in the timetable section.
- Metrolink Station
- ◆ Point of Interest
- T Transfer Point
- TC Transit/Transfer Center
- ▬▬▬▬▬ Tripper Service
- P Park-and-Ride
- H Medical Center
- 1,2 Connection Route(s)

### FREQUENCY

M-F	SAT	SUN
60	60	N/A



## ROUTE 87: MONDAY - FRIDAY

Chaffey College	Vineyard & Foothill	Holt & Lemon	Riverside & Archibald		Amazon Eastvale	Amazon Eastvale	Riverside & Millcreek	Riverside & Archibald	Holt & Plum	Vineyard & Foothill	Chaffey College
<b>E</b>	<b>D</b>	<b>C</b>	<b>B</b>	<b>T</b>	<b>A</b>	<b>A</b>	<b>T</b>	<b>B</b>	<b>C</b>	<b>D</b>	<b>E</b>
SOUTHBOUND						NORTHBOUND					
						4:35		4:49	5:07	5:25	5:42
						5:35		5:49	6:11	6:29	6:46
5:01	5:18	5:36	5:56		6:09	6:35		6:49	7:11	7:32	7:49
5:57	6:15	6:35	6:58		7:11	7:35		7:49	8:11	8:32	8:54
6:49	7:10	7:32	7:57	8:18	8:27	8:37		8:51	9:13	9:35	9:57
8:00	8:21	8:42	9:07		9:20	9:37		9:51	10:13	10:35	10:57
9:10	9:31	9:52	10:15		10:28	10:42		10:56	11:18	11:39	11:59
9:57	10:18	10:38	11:01		11:14	11:35		11:49	12:11	12:32	12:54
10:57	11:18	11:40	12:03		12:16	12:35		12:49	1:11	1:32	1:54
12:00	12:21	12:43	1:06		1:19	1:35		1:49	2:11	2:32	2:54
1:00	1:21	1:43	2:06		2:19	2:35		2:49	3:12	3:34	3:58
1:57	2:18	2:40	3:06		3:19	3:30	3:38	3:59	4:22	4:44	5:08
3:00	3:21	3:44	4:10		4:24	4:35		4:49	5:12	5:34	5:56
4:00	4:21	4:44	5:08		5:22	5:35		5:49	6:126:34		6:56
5:10	5:31	5:52	6:16		6:30	6:35		6:49	7:127:34		7:56
6:00	6:21	6:42	7:04		7:17	7:35		7:49	8:098:31		8:53
7:00	7:20	7:39	8:01		8:14	8:35		8:47	9:069:26		9:46
8:05	8:24	8:43	9:05		9:18						

## ROUTE 87: SATURDAY

<b>E</b>	<b>D</b>	<b>C</b>	<b>B</b>	<b>A</b>	<b>A</b>	<b>B</b>	<b>C</b>	<b>D</b>	<b>E</b>
SOUTHBOUND					NORTHBOUND				
					5:35	5:44	6:02	6:18	6:35
					6:35	6:47	7:06	7:25	7:42
5:59	6:16	6:34	6:54	7:06	7:35	7:47	8:06	8:25	8:44
7:05	7:24	7:42	8:05	8:17	8:35	8:47	9:07	9:28	9:47
8:05	8:24	8:42	9:05	9:17	9:35	9:47	10:07	10:28	10:47
9:05	9:24	9:44	10:07	10:20	10:42	10:54	11:14	11:35	11:55
10:02	10:23	10:43	11:06	11:19	11:35	11:47	12:07	12:28	12:48
11:05	11:26	11:46	12:09	12:22	12:35	12:49	1:09	1:30	1:50
12:05	12:26	12:46	1:09	1:22	1:35	1:49	2:09	2:30	2:50
1:04	1:25	1:45	2:08	2:21	2:35	2:49	3:10	3:32	3:52
2:05	2:26	2:46	3:10	3:23	3:35	3:49	4:09	4:31	4:51
3:08	3:29	3:49	4:13	4:26	4:35	4:49	5:09	5:30	5:50
4:05	4:26	4:46	5:08	5:21	5:35	5:49	6:09	6:30	6:50
5:05	5:26	5:45	6:07	6:20	6:35	6:49	7:09	7:29	7:47
6:09	6:30	6:49	7:11	7:24					
7:08	7:28	7:47	8:09	8:20					



### CONNECT WITH OMNIRIDE

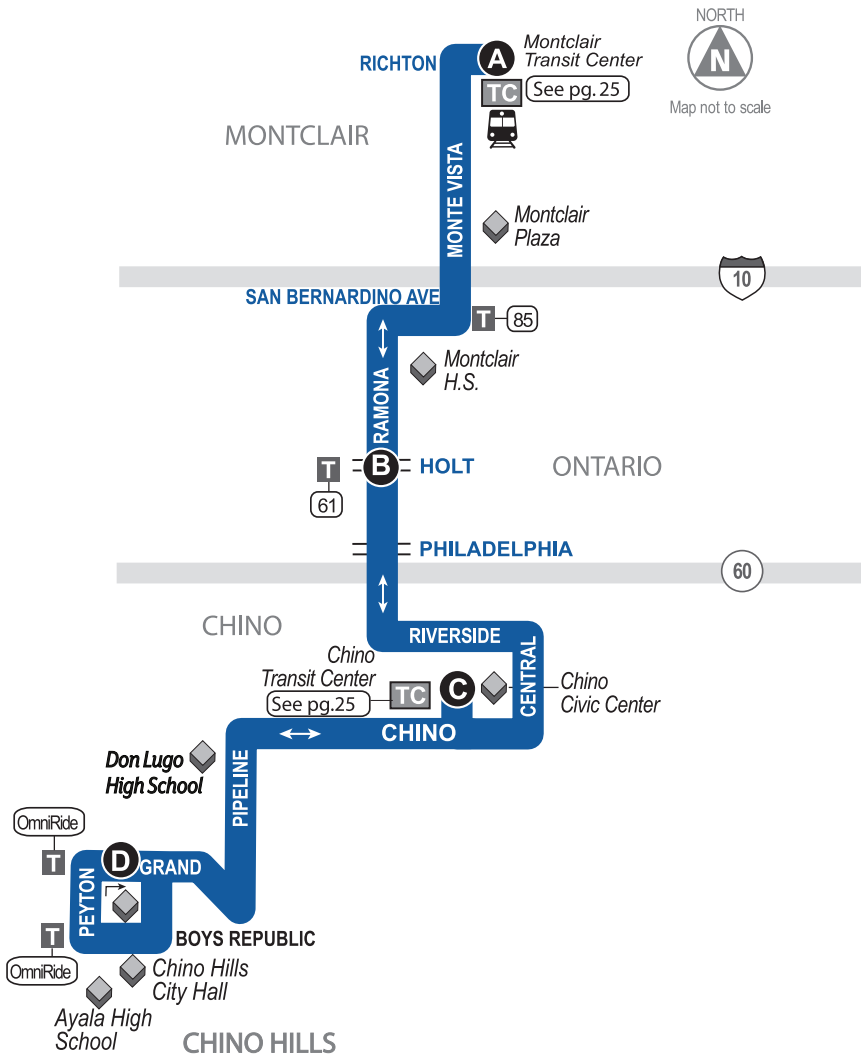
Get to more shopping destinations on Carnelian Avenue with a transfer to OmniRide Upland. Transfers are now available to OmniRide Upland at Baseline and Carnelian.

- █ Bus Route
- A Timepoint - Look for the matching symbol in the timetable section.
- Metrolink Station
- ◆ Point of Interest
- T Transfer Point
- TC Transit/Transfer Center
- ||||| Tripper Service
- P Park-and-Ride
- H Medical Center
- 1,2 Connection Route(s)

### FREQUENCY

M-F	SAT	SUN
60	60	60

**This Route connects with Metrolink!**



## ROUTE 88: MONDAY - FRIDAY

Grand & City Center <b>D</b>	Chino Transit Center <b>C</b>	Ramona & Holt <b>B</b>	Montclair Transit Center <b>A</b>	Montclair Transit Center <b>A</b>	Ramona & Holt <b>B</b>	Chino Transit Center <b>C</b>	Grand & City Center <b>D</b>
NORTHBOUND				SOUTHBOUND			
4:30	4:45	5:00	5:11	4:27	4:37	4:50	5:04
5:07	5:22	5:37	5:48	5:35	5:45	6:00	6:13
6:15	6:30	6:46	6:58	6:35	6:47	7:06	7:23
7:23	7:38	7:56	8:08	7:35	7:47	8:06	8:23
8:23	8:38	8:55	9:08	8:35	8:47	9:06	9:23
9:23	9:38	9:55	10:08	9:35	9:47	10:06	10:23
10:23	10:38	10:55	11:08	10:30	10:42	11:01	11:20
11:23	11:39	11:57	12:10	11:33	11:45	12:04	12:23
12:23	12:39	12:58	1:11	12:33	12:45	1:04	1:23
1:23	1:39	1:58	2:11	1:45	1:58	2:17	2:38
2:38	2:55	3:17	3:31	2:40	2:53	3:12	3:32
3:32	3:49	4:12	4:26	3:40	3:53	4:12	4:32
4:32	4:49	5:12	5:26	4:40	4:53	5:12	5:32
5:32	5:48	6:07	6:19	5:43	5:56	6:14	6:34
6:34	6:50	7:09	7:21	6:45	6:58	7:15	7:33
7:35	7:50	8:05	8:17	7:50	8:02	8:18	8:36
8:39	8:54	9:09	9:21	8:45	8:57	9:12	9:26
9:36	9:51	10:06	10:17	9:35	9:47	10:02	10:16

## ROUTE 88: SATURDAY











<b>D</b>	<b>C</b>	<b>B</b>	<b>A</b>	<b>A</b>	<b>B</b>	<b>C</b>	<b>D</b>
NORTHBOUND				SOUTHBOUND			
6:21	6:34	6:50	7:02	6:36	6:46	7:01	7:18
7:25	7:40	7:56	8:08	7:36	7:46	8:01	8:18
8:24	8:39	8:56	9:09	8:36	8:47	9:05	9:22
9:25	9:40	9:57	10:10	9:36	9:47	10:05	10:22
10:24	10:39	10:56	11:09	10:36	10:47	11:06	11:25
11:26	11:42	12:00	12:13	11:36	11:47	12:06	12:25
12:26	12:42	1:00	1:13	12:36	12:47	1:06	1:25
1:26	1:42	2:03	2:17	1:36	1:47	2:06	2:27
2:31	2:47	3:08	3:22	2:38	2:49	3:08	3:26
3:32	3:48	4:08	4:22	3:42	3:53	4:12	4:30
4:36	4:52	5:12	5:26	4:44	4:55	5:14	5:32
5:38	5:54	6:11	6:23	5:50	6:01	6:19	6:37
6:41	6:57	7:14	7:26	6:50	7:01	7:18	7:36
7:38	7:53	8:08	8:20	7:50	8:00	8:16	8:33

## ROUTE 88: SUNDAY

<b>D</b>	<b>C</b>	<b>B</b>	<b>A</b>	<b>A</b>	<b>B</b>	<b>C</b>	<b>D</b>
NORTHBOUND				SOUTHBOUND			
6:21	6:35	6:51	7:02	6:36	6:46	6:59	7:14
7:25	7:40	7:56	8:07	7:36	7:46	8:01	8:16
8:24	8:39	8:56	9:08	8:36	8:46	9:01	9:16
9:25	9:40	9:57	10:09	9:36	9:47	10:05	10:22
10:24	10:39	10:56	11:08	10:37	10:48	11:06	11:23
11:26	11:42	12:00	12:12	11:37	11:48	12:06	12:23
12:26	12:42	1:00	1:12	12:36	12:47	1:05	1:22
1:26	1:42	2:02	2:15	1:36	1:47	2:06	2:27
2:31	2:47	3:07	3:20	2:38	2:49	3:07	3:27
3:32	3:48	4:08	4:21	3:42	3:53	4:11	4:31
4:35	4:51	5:11	5:24	4:44	4:55	5:13	5:33
5:38	5:54	6:14	6:25	5:50	6:01	6:19	6:35
6:41	6:57	7:17	7:28	6:50	7:01	7:16	7:31

# 215

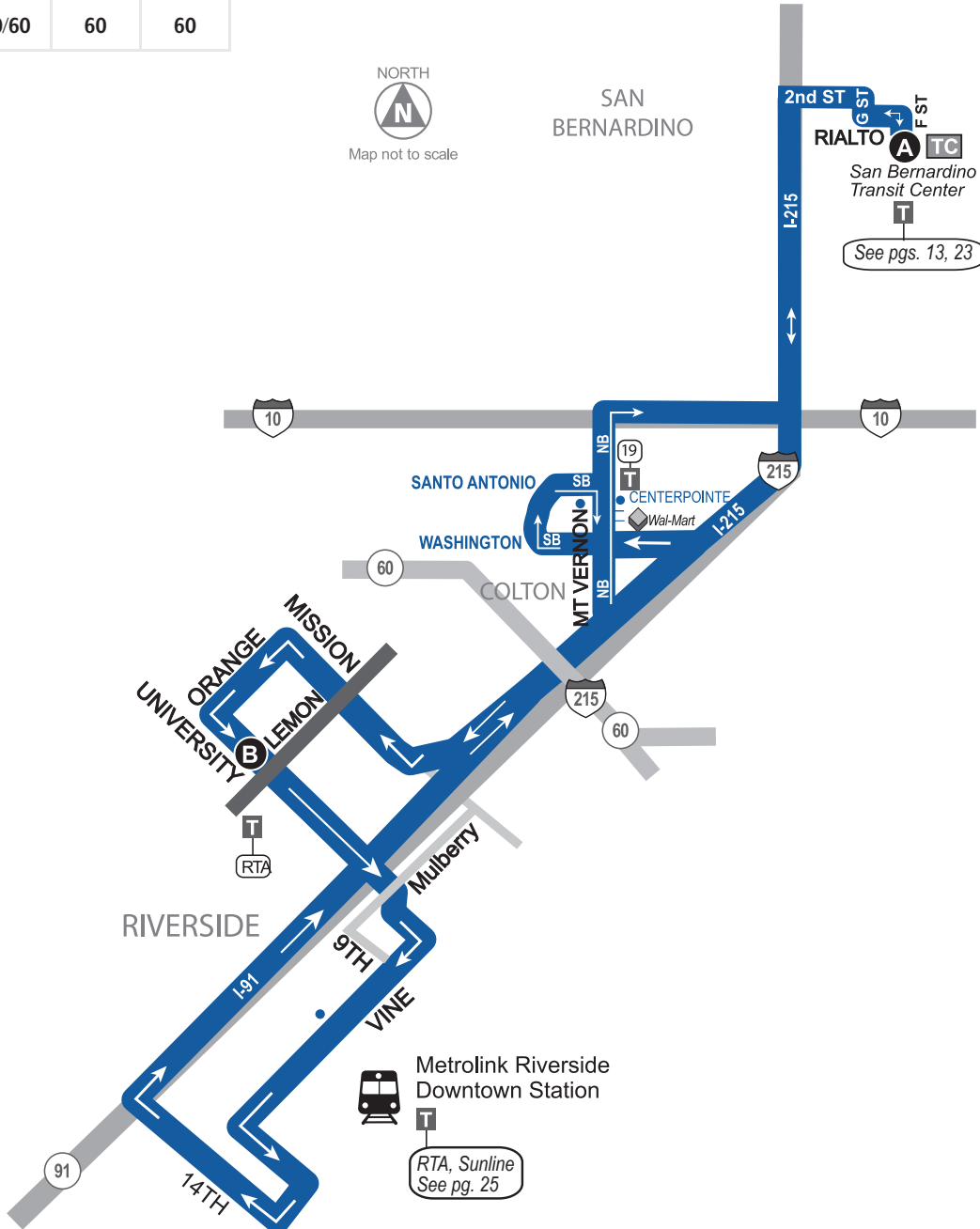
## SAN BERNARDINO - RIVERSIDE

-  Bus Route
-  Tripper Service
-  Timepoint - Look for the matching symbol in the timetable section.
-  Metrolink Station
-  Park-and-Ride
-  Point of Interest
-  Medical Center
-  Transfer Point
-  Connection Route(s)
-  Transit/Transfer Center

### FREQUENCY

M-F	SAT	SUN
30/60	60	60

This Route connects to sbX, Arrow and Metrolink!





## ROUTE 215: MONDAY - FRIDAY

University & Lemon		SBTC*	SBTC*	University & Lemon	
<b>B</b>		<b>A</b>	<b>A</b>	<b>B</b>	
NORTHBOUND			SOUTHBOUND		
			5:02		5:24
			5:35		5:57
5:24	5:47		6:05		6:27
5:57	6:20		6:25		6:47
6:27	6:50		7:05		7:29
6:47	7:10		7:25		7:49
7:29	7:55		8:02		8:26
7:49	8:15		8:25		8:49
8:26	8:52		9:05		9:29
8:49	9:16		9:35		9:59
9:29	9:56		10:05		10:29
9:59	10:26		10:35		10:59
10:29	10:56		11:05		11:29
10:59	11:26		11:35		11:59
11:29	11:56		<b>12:05</b>		<b>12:29</b>
11:59	<b>12:26</b>		<b>12:30</b>		<b>12:54</b>
<b>12:29</b>	<b>12:56</b>		1:05		1:29
<b>12:54</b>	1:21		1:35		1:59
1:29	1:56		2:05		2:29
1:59	2:29		2:34		3:04
2:29	2:59		3:11		3:41
3:04	3:34		3:41		4:11
3:41	4:11		4:21		4:51
4:11	4:41		5:02		5:32
4:51	5:26		5:39		6:09
5:32	6:07		6:15		6:38
6:09	6:34		6:38		7:01
6:38	7:03		7:07		7:30
7:01	7:26		7:31		7:54
7:30	7:55		8:01		8:24
7:54	8:19		8:31		8:54
8:24	8:49		9:01		9:24
8:54	9:19		9:30		9:53
9:24	9:49				
9:53	10:18				

## ROUTE 215: SATURDAY

<b>B</b>		<b>A</b>	<b>A</b>	<b>B</b>	
NORTHBOUND			SOUTHBOUND		
			6:38		7:02
			7:38		8:02
7:02	7:27		8:38		9:02
8:02	8:27		9:38		10:02
9:02	9:27		10:38		11:02
10:02	10:27		11:38		12:02
11:02	11:27		<b>12:38</b>		1:02
<b>12:02</b>	<b>12:27</b>		1:38		2:02
1:02	1:27		2:38		3:02
2:02	2:27		3:38		4:02
3:02	3:27		4:38		5:02
4:02	4:27		5:38		6:02
5:02	5:27		6:38		7:02
6:02	6:27		7:38		8:02
7:02	7:27		8:38		9:02
8:02	8:27		9:38		10:02
9:02	9:27				
10:02	10:27				

SBTC\* is the San Bernardino Transit Center

## ROUTE 215: SUNDAY

University & Lemon		SBTC*		SBTC*		University & Lemon	
B		A		A		B	
NORTHBOUND				SOUTHBOUND			
7:02		7:27		6:38		7:02	
8:02		8:27		7:38		8:02	
9:02		9:27		8:38		9:02	
10:02		10:27		9:38		10:02	
11:02		11:27		10:38		11:02	
12:02		12:27		11:38		12:02	
1:02		1:27		12:38		1:02	
2:02		2:27		1:38		2:02	
3:02		3:27		2:38		3:02	
4:02		4:27		3:38		4:02	
5:02		5:27		4:38		5:02	
6:02		6:27		5:38		6:02	
7:02		7:27		6:38		7:02	

SBTC\* is the San Bernardino Transit Center













### Connect with Arrow-and Metrolink at the San Bernardino Transit Center

For train schedules and fares, visit [metrolinktrains.com](http://metrolinktrains.com)

# 290

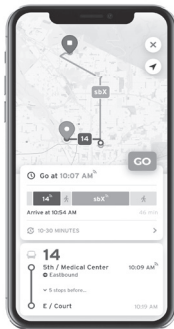
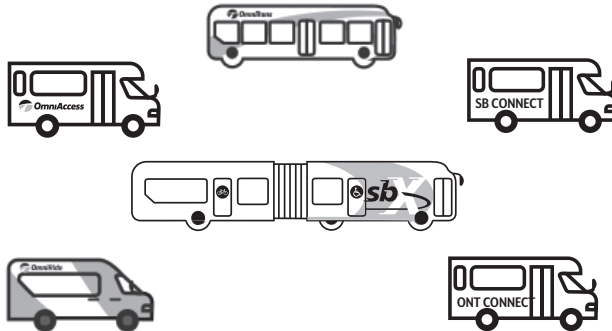
## SAN BERNARDINO - ARMC - ONTARIO MILLS - MONTCLAIR TRANSIT CENTER

-  Bus Route
-  Tripper Service
-  Timepoint - Look for the matching symbol in the timetable section.
-  Metrolink Station
-  Park-and-Ride
-  Point of Interest
-  Medical Center
-  Transfer Point
-  Connection Route(s)
-  Transit/Transfer Center



Route 290 has been temporarily suspended due to a labor shortage.

Pay your fare using **ONE APP**  
for all of Omnitrans services, including fixed route,  
OmniAccess, OmniRide and Omni Connect!



 transit

- Pay your fare.
- Plan your trip.
- Track your bus.
- Make multi-modal connections.

 transit

The official app of



Download it free

# 300

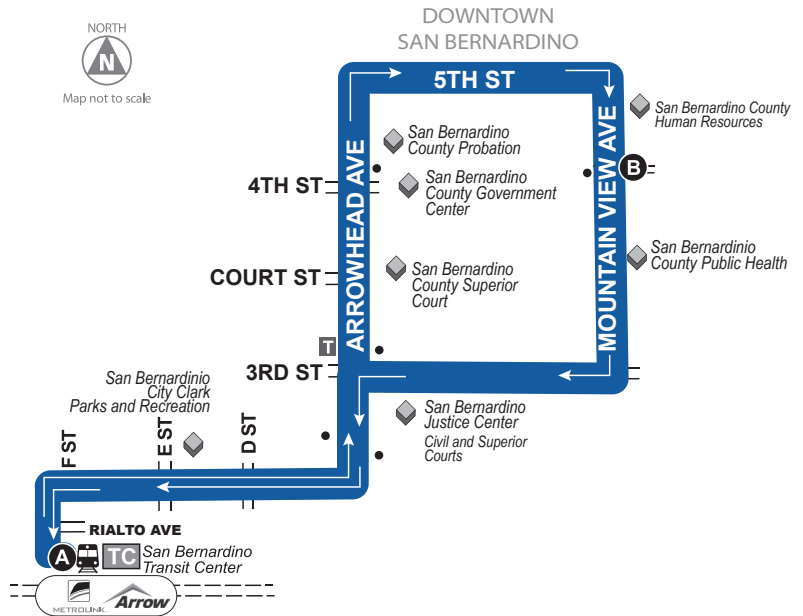
## SB CONNECT: Arrow/Metrolink - Downtown San Bernardino

### FREQUENCY

M-F	SAT	SUN
20/30	N/A	N/A



SB CONNECT shuttle serves Arrow and Metrolink train service at the San Bernardino Transit and downtown San Bernardino. SB CONNECT shuttles have some of the same amenities as our large buses, and can carry 12 passengers, 2 mobility devices and 2 bicycles. SB CONNECT fares are exactly the same as our fixed route service, including one free transfer from Metrolink/Arrow.



### ROUTE 300: MONDAY - FRIDAY

San Bernardino Transit Center

Mountain View & 4th

San Bernardino Transit Center

**A**

**B**











**A**

### Counter-Clockwise

6:15	6:23	6:30
6:36	6:44	6:51
7:06	7:14	7:21
7:36	7:44	7:51
8:01	8:09	8:16
8:33	8:41	8:48
9:12	9:20	9:27
9:33	9:41	9:48
10:00	10:08	10:15
10:24	10:32	10:39
11:15	11:23	11:30
11:33	11:42	11:49
12:12	12:21	12:28
12:33	12:42	12:49
1:07	1:16	1:23
1:24	1:33	1:40
2:20	2:28	2:35
2:48	2:56	3:03
3:43	3:51	3:58
4:11	4:19	4:26
4:32	4:40	4:47
5:10	5:19	5:26
5:29	5:38	5:45
6:15	6:23	6:30
6:32	6:40	6:47

# 305

## SAN BERNARDINO - WATERMAN - GRAND TERRACE

-  Bus Route
-  Tripper Service
-  Timepoint - Look for the matching symbol in the timetable section.
-  Metrolink Station
-  Park-and-Ride
-  Medical Center
-  Point of Interest
-  Transfer Point
-  Connection Route(s)
-  Transit/Transfer Center

### FREQUENCY

M-F	SAT	SUN
60	60	60

This Route connects to sbX, Arrow and Metrolink!



### Mini-Buses, Mega Service

Omnitrans mini-buses will serve

**Routes 300, 305, 380, 312 and 319.**

Omnitrans mini-buses have some of the same amenities as our large buses, and can carry 12 passengers, two mobility devices and two bicycles.



## ROUTE 305: MONDAY - FRIDAY

SBTC*	Waterman & Wier	Barton & Townsquare	Barton & Townsquare	Waterman & Barton	SBTC*
<b>A</b>	<b>B</b>	<b>C</b>	<b>C</b>	<b>B</b>	<b>A</b>
SOUTHBOUND			NORTHBOUND		
5:40	5:54	6:06	6:10	6:22	6:36
6:40	6:54	7:06	7:10	7:22	7:36
7:40	7:54	8:06	8:10	8:22	8:36
8:40	8:54	9:06	9:10	9:22	9:36
9:40	9:54	10:06	10:10	10:22	10:36
10:40	10:54	11:06	11:10	11:22	11:36
11:40	11:54	12:06	12:10	12:22	12:36
12:40	12:54	1:06	1:10	1:22	1:36
1:40	1:54	2:06	2:10	2:22	2:36
2:40	2:54	3:06	3:10	3:22	3:36
3:40	3:54	4:06	4:10	4:22	4:36
4:40	4:54	5:06	5:10	5:22	5:36
5:40	5:54	6:06	6:10	6:22	6:36
6:40	6:54	7:06	7:10	7:22	7:36
7:40	7:54	8:06	8:10	8:22	8:36
8:40	8:54	9:06	9:10	9:22	9:36
9:40	9:54	10:06			

## ROUTE 305: SATURDAY

A	B	C	C	B	A
SOUTHBOUND			NORTHBOUND		
6:55	7:09	7:21	7:24	7:36	7:50
7:55	8:09	8:21	8:24	8:36	8:50
8:55	9:09	9:21	9:24	9:36	9:50
9:55	10:09	10:21	10:24	10:36	10:50
10:55	11:09	11:21	11:24	11:36	11:50
11:55	12:09	12:21	12:24	12:36	12:50
12:55	1:09	1:21	1:24	1:36	1:50
1:55	2:09	2:21	2:24	2:36	2:50
2:55	3:09	3:21	3:24	3:36	3:50
3:55	4:09	4:21	4:24	4:36	4:50
4:55	5:09	5:21	5:24	5:36	5:50
5:55	6:09	6:21	6:24	6:36	6:50
6:55	7:09	7:21	7:24	7:36	7:50
7:55	8:09	8:21			











## ROUTE 305: SUNDAY

A	B	C	C	B	A
SOUTHBOUND			NORTHBOUND		
6:55	7:09	7:21	7:24	7:36	7:50
7:55	8:09	8:21	8:24	8:36	8:50
8:55	9:09	9:21	9:24	9:36	9:50
9:55	10:09	10:21	10:24	10:36	10:50
10:55	11:09	11:21	11:24	11:36	11:50
11:55	12:09	12:21	12:24	12:36	12:50
12:55	1:09	1:21	1:24	1:36	1:50
1:55	2:09	2:21	2:24	2:36	2:50
2:55	3:09	3:21	3:24	3:36	3:50
3:55	4:09	4:21	4:24	4:36	4:50
4:55	5:09	5:21	5:24	5:36	5:50
5:55	6:09	6:21	6:24	6:36	6:50

SBTC\* is the San Bernardino Transit Center

# 312

## FONTANA - MUSCOY - CAL STATE

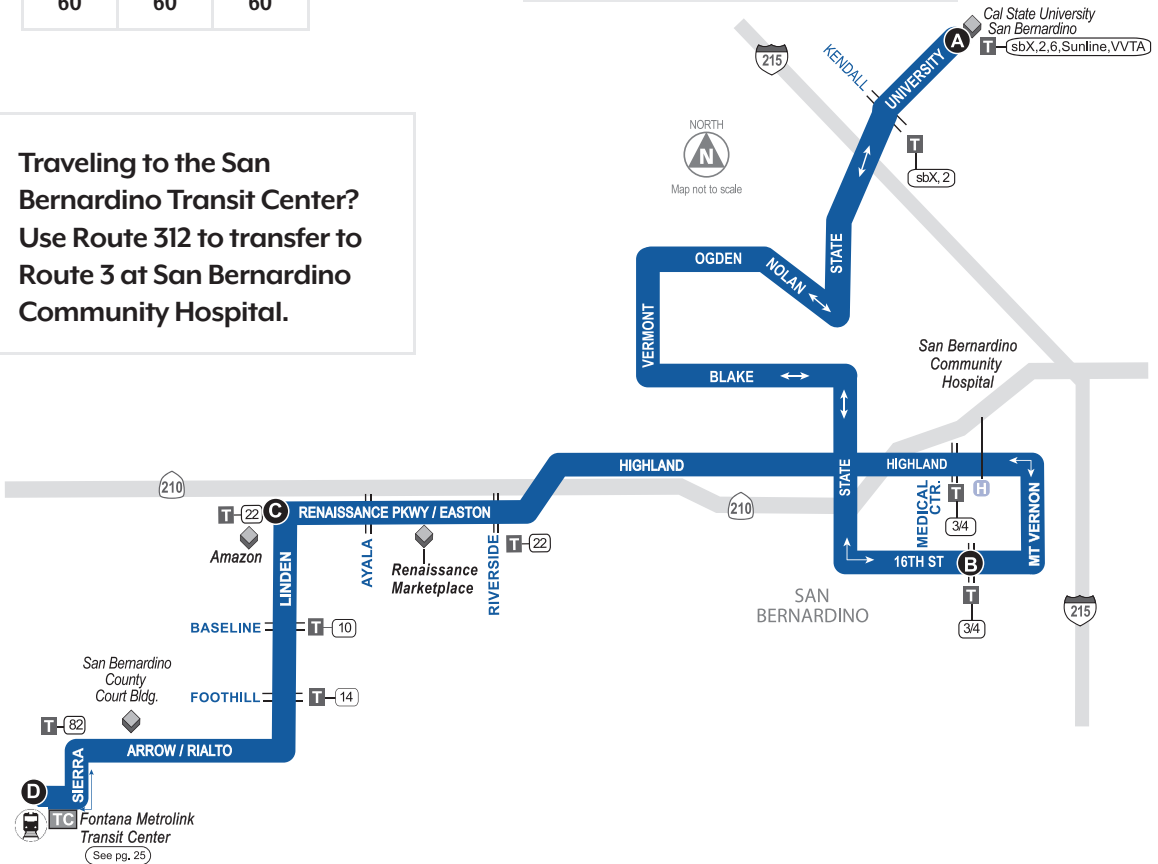
-  Bus Route
-  Timepoint - Look for the matching symbol in the timetable section.
-  Metrolink Station
-  Point of Interest
-  Transfer Point
-  Transit/Transfer Center
-  Tripper Service
-  Park-and-Ride
-  Medical Center
-  Connection Route(s)

### FREQUENCY

M-F	SAT	SUN
60	60	60

This Route connects to sbX, and Metrolink!

Traveling to the San Bernardino Transit Center? Use Route 312 to transfer to Route 3 at San Bernardino Community Hospital.



### Mini-Buses, Mega Service

Omnitrans mini-buses will serve  
Routes 300, 305, 312, 319, and 380.

Omnitrans mini-buses have some of the same amenities as our large buses, and can carry 12 passengers, two mobility devices and two bicycles.



## ROUTE 312: MONDAY - FRIDAY

Fontana Metrolink	Linden & Renaissance Pkwy.	16th & Medical Ctr.	Cal State University	Cal State University	16th & Medical Ctr.	Linden & Renaissance Pkwy.	Fontana Metrolink
D	C	B	A	A	B	C	D
NORTHBOUND				SOUTHBOUND			
				5:20	5:45	6:15	6:33
				6:15	6:40	7:10	7:28
5:40	5:56	6:24	6:48	7:15	7:40	8:10	8:28
6:36	6:56	7:24	7:49	8:15	8:40	9:10	9:28
7:40	8:00	8:28	8:53	9:15	9:40	10:10	10:28
8:40	9:00	9:28	9:53	10:15	10:40	11:10	11:28
9:40	10:00	10:28	10:53	11:15	11:41	12:11	12:29
10:40	11:00	11:28	11:53	12:15	12:41	1:11	1:29
11:40	12:00	12:28	12:56	1:15	1:41	2:11	2:29
12:40	1:00	1:28	1:56	2:00	2:27	2:57	3:15
1:40	2:00	2:28	2:56	3:15	3:42	4:12	4:30
2:40	3:00	3:25	3:55	4:15	4:42	5:12	5:30
3:20	3:40	4:05	4:35	5:15	5:42	6:12	6:30
4:40	5:00	5:25	5:55	6:15	6:42	7:12	7:28
5:40	6:00	6:25	6:55	7:05	7:29	7:59	8:14
6:40	7:00	7:25	7:49	8:05	8:29	8:59	9:14
7:40	7:56	8:21	8:45	9:05	9:29	9:59	10:14
8:25	8:41	9:06	9:30				
9:25	9:41	10:06	10:30				

## ROUTE 312: SATURDAY

D	C	B	A	A	B	C	D
NORTHBOUND				SOUTHBOUND			
				7:15	7:41	8:05	8:24
				8:15	8:41	9:05	9:24
7:40	7:59	8:26	8:50	9:15	9:41	10:05	10:24
8:40	8:59	9:26	9:50	10:15	10:41	11:05	11:24
9:40	9:59	10:26	10:50	11:15	11:41	12:05	12:24
10:40	10:59	11:26	11:52	12:15	12:41	1:05	1:24
11:40	11:59	12:26	12:52	1:15	1:41	2:05	2:24
12:40	12:59	1:26	1:53	2:15	2:41	3:05	3:24
1:40	1:59	2:26	2:53	3:15	3:41	4:05	4:24
2:40	2:59	3:26	3:53	4:15	4:41	5:05	5:24
3:40	3:59	4:26	4:53	5:15	5:41	6:05	6:24
4:40	4:59	5:26	5:50				
5:40	5:59	6:26	6:50				

## ROUTE 312: SUNDAY

D	C	B	A	A	B	C	D
NORTHBOUND				SOUTHBOUND			
				7:15	7:39	8:03	8:19
				8:15	8:39	9:03	9:19
7:40	7:59	8:25	8:49	9:15	9:39	10:03	10:19
8:40	8:59	9:25	9:49	10:15	10:39	11:03	11:19
9:40	9:59	10:25	10:49	11:15	11:39	12:03	12:19
10:40	10:59	11:25	11:49	12:15	12:39	1:03	1:19
11:40	11:59	12:25	12:49	1:15	1:39	2:03	2:19
12:40	12:59	1:25	1:49	2:15	2:39	3:03	3:19
1:40	1:59	2:25	2:49	3:15	3:39	4:03	4:19
2:40	2:59	3:25	3:49	4:15	4:39	5:03	5:19
3:40	3:59	4:25	4:49	5:15	5:39	6:03	6:19
4:40	4:59	5:25	5:49				
5:40	5:59	6:25	6:49				



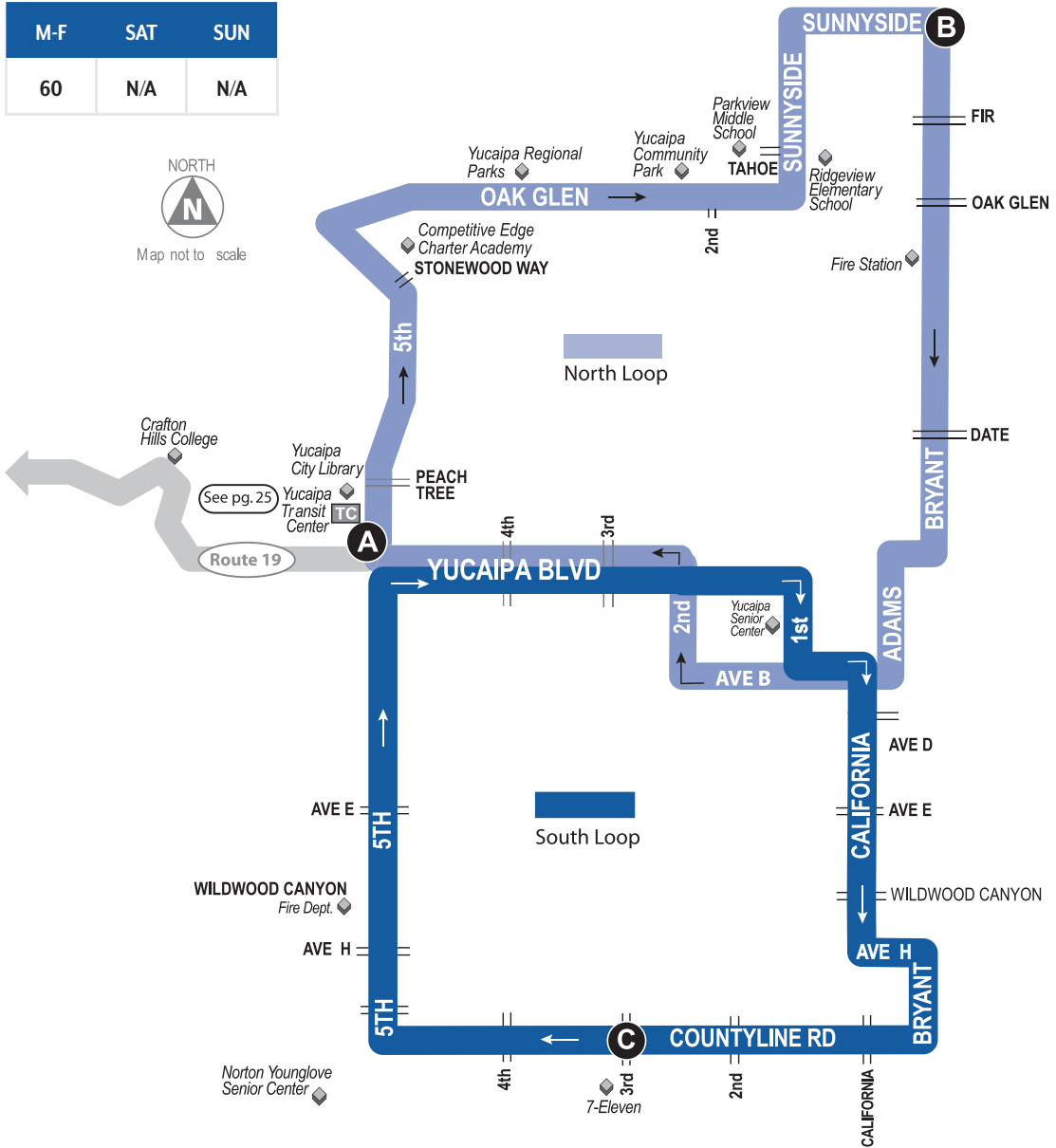
# 319

## YUCAIPA - SUNNYSIDE - COUNTY LINE

- Bus Route
- A Timepoint - Look for the matching symbol in the timetable section.
- Metrolink Station
- Point of Interest
- T Transfer Point
- TC Transit/Transfer Center
- Tripper Service
- P Park-and-Ride
- H Medical Center
- 1,2 Connection Route(s)

### FREQUENCY

M-F	SAT	SUN
60	N/A	N/A



# ROUTE 319: MONDAY - FRIDAY

Yucaipa Transit Center		Bryant & Sunnyside	Yucaipa Transit Center	Yucaipa Transit Center	3rd & County Line	Yucaipa Transit Center
A	B	A	A	C	A	
NORTHBOUND				SOUTHBOUND		
6:15	6:25	6:39	6:45	5:59	6:10	
7:15	7:25	7:39	7:45	6:59	7:10	
8:15	8:25	8:39	8:45	7:59	8:10	
9:15	9:25	9:39	9:45	8:59	9:10	
10:15	10:25	10:39	10:45	9:59	10:10	
11:15	11:25	11:39	11:45	10:59	11:10	
12:15	12:25	12:39	12:45	11:59	12:10	
1:15	1:25	1:39	1:45	12:59	1:10	
2:15	2:25	2:39	2:45	1:59	2:10	
3:15	3:25	3:39	3:53	2:59	3:10	
4:18	4:28	4:42	4:45	4:07	4:18	
5:15	5:25	5:39	5:45	4:59	5:10	
6:15	6:25	6:39	6:45	5:59	6:10	
7:20	7:30	7:44	7:50	6:59	7:10	
				8:04	8:15	

## Mini-Buses, Mega Service

Omnitrans mini-buses will serve **Routes 300, 305, 380, 312 and 319.**

Omnitrans mini-buses have some of the same amenities as our large buses, and can carry 12 passengers, 2 mobility devices and 2 bicycles.



# WE'RE HIRING



- **Paid Training**
- **Health & Dental**
- **Competitive Wages**
- **Opportunity For Advancement**
- **Paid Holidays**
- **Retirement Plan and more!**
- **Life Insurance**

**VISIT [OMNITRANS.ORG/ABOUT/CAREERS](http://OMNITRANS.ORG/ABOUT/CAREERS) OR SCAN HERE**



# 380

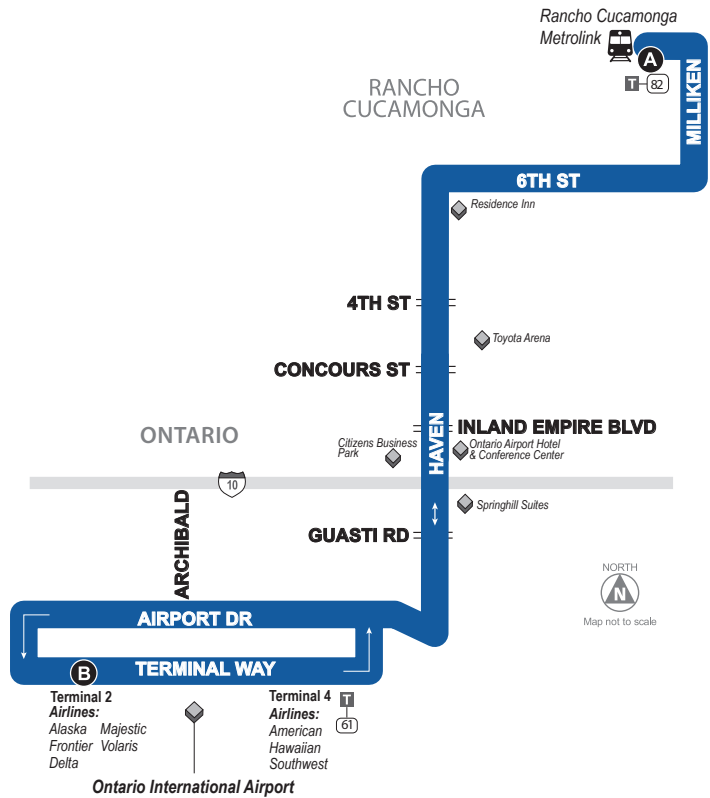
## ONT CONNECT: Rancho Cucamonga Metrolink - Ontario International Airport

### FREQUENCY

M-F	SAT	SUN
35/60	60	60



Route 380 ONT CONNECT shuttle serves the Rancho Cucamonga Metrolink and Ontario Airport. ONT CONNECT shuttles have some of the same amenities as our large buses, and can carry 12 passengers, 2 mobility devices and 2 bicycles. ONT CONNECT fares are exactly the same as our fixed route service, including one free transfer from Metrolink/Arrow.



### ROUTE 380: MONDAY - FRIDAY

Rancho Cucamonga Metrolink		Ontario International Airport	Rancho Cucamonga Metrolink	
A		B	A	
SOUTHBOUND			NORTHBOUND	
	4:16	4:33		4:48
	4:50	5:07		5:22
	5:24	5:41		5:56
	6:11	6:28		6:43
	7:13	7:30		7:45
	7:48	8:05		8:20
	8:22	8:39		8:54
	9:06	9:23		9:38
	10:06	10:23		10:38
	11:02	11:19		11:34
	12:14	12:31		12:46
	1:02	1:19		1:34
	1:38	1:55		2:10
	2:14	2:31		2:46
	3:14	3:31		3:46
	4:06	4:23		4:38
	5:02	5:19		5:34
	6:03	6:20		6:35
	6:38	6:55		7:10
	7:23	7:40		7:55
	8:02	8:19		8:34
	9:02	9:19		9:34
	10:02	10:19		10:34
	11:02	11:19		11:34

## ROUTE 380: SATURDAY

Rancho Cucamonga Metrolink

Ontario International Airport

Rancho Cucamonga Metrolink

**A**

**B**

**A**

### SOUTHBOUND

### NORTHBOUND

7:14	7:31	7:46
9:14	9:31	9:47
10:02	10:19	10:35
<b>12:02</b>	<b>12:19</b>	<b>12:35</b>
1:06	1:23	1:39
2:06	2:23	2:39
3:02	3:19	3:35
4:02	4:19	4:35
5:02	5:19	5:35
6:02	6:19	6:35
6:52	7:09	7:27
8:02	8:19	8:35
9:02	9:19	9:35
11:05	11:22	

## ROUTE 380: SUNDAY

Rancho Cucamonga Metrolink

Ontario International Airport

Rancho Cucamonga Metrolink

**A**

**B**

**A**

### SOUTHBOUND

### NORTHBOUND

7:14	7:30	7:45
9:14	9:30	9:45
10:02	10:18	10:33
<b>12:10</b>	<b>12:26</b>	<b>12:41</b>
1:14	1:30	1:45
2:14	2:30	2:45
3:10	3:26	3:41
4:10	4:26	4:41
5:10	5:26	5:41
6:10	6:26	6:41
7:00	7:16	7:33
8:10	8:26	8:41
9:02	9:18	9:33
11:05	11:21	

### Route 380 ONT CONNECT



**Get to the airport faster! Ont Connect travels between the Ontario International Airport and the Rancho Cucamonga Metrolink Station with no stops!**

# OmniRide

Providing service to  
Bloomington, Chino, Chino  
Hills and Upland.

## What is OmniRide?

OmniRide is a microtransit service, which is a reservation-based, on-demand shared transit service, similar to Uber and Lyft.

OmniRide is operated by Omnitrans, and serves residents, visitors, students, and employees in the Bloomington, Chino, Chino Hills and Upland areas.



## How does OmniRide work?

Customers are able to reserve their trips anytime during regular OmniRide service hours using the **OmniRide mobile app**. The app confirms your reservation and deploys your OmniRide vehicle to your nearest virtual pick-up stop. Customers are dropped off at the destination of their choice within the OmniRide service area. Reservations also can be made by phone, at 909-383-1680.

## What are the OmniRide hours of operations?

**OmniRide Chino and OmniRide Upland** operate 6:00 a.m. to 8:00 p.m., Monday through Friday only. **OmniRide Bloomington** operates Monday - Saturday, 6:00 a.m. - 8:00 p.m.

## Can I transfer from OmniRide to a regular, fixed-route bus?

Passengers using **OmniRide Bloomington** can transfer to Omnitrans Routes 1, 19, 22, 61 and 82. **OmniRide Chino and Chino Hills** can transfer to Omnitrans Routes 83, 84, 85 and 88. **OmniRide Upland** passengers can transfer to Omnitrans Routes 66, 83, 84, 85, 87 and 88. Passengers will need to ask their OmniRide driver for a transfer coupon to show the driver of their connecting bus. Transfers not available for OmniAccess.

## Where can OmniRide pick me up and drop me off?

OmniRide serves the areas of Bloomington, Chino/Chino Hills and Upland and picks up and drops off passengers at virtual OmniRide stops within the area outlined in the maps on pages 90-92.

## What type of vehicle will OmniRide operate? Is it ADA accessible?

OmniRide safely accommodates passengers, including people with disabilities traveling with a mobility device. OmniRide vehicles are equipped with lift gates for mobility devices and can accommodate up to 2 devices per van.

## How much will OmniRide trips cost?

Full fare for OmniRide is \$4 per trip and **new for August**, \$1 for disabled/senior/Medicare, veterans, \$2 for students, including an Omnitrans 1-day pass for unlimited use and transfers to all Omnitrans services with the exception of OmniAccess.

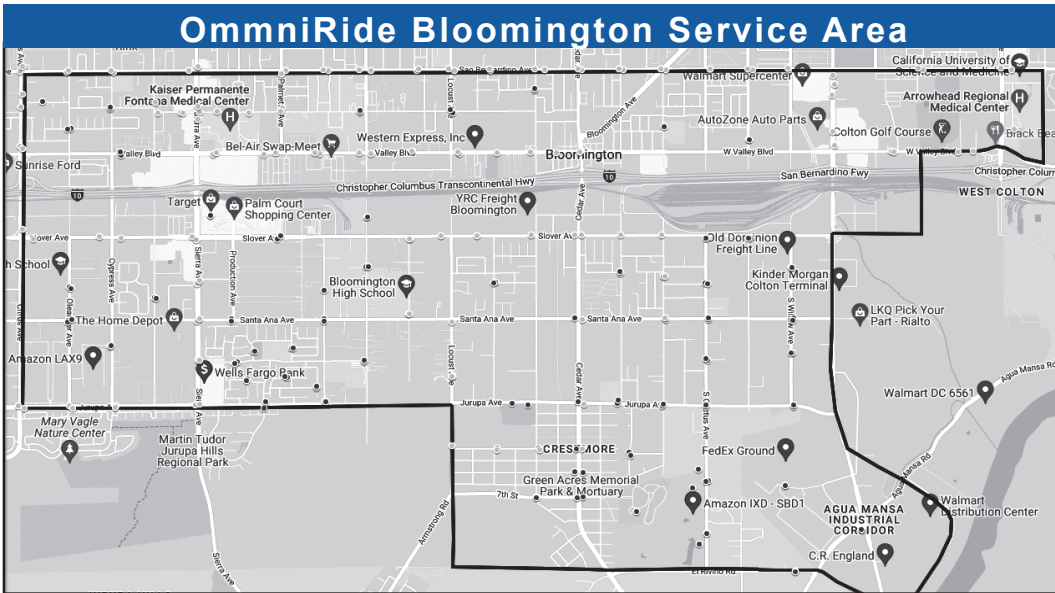
For more details, visit [omnitrans.org/omniride](http://omnitrans.org/omniride).



Download the OmniRide On-Demand app to make your reservation.

### OmniRide Bloomington

OmniRide Bloomington serves portions of Bloomington, Colton, Rialto and south Fontana.



### Major Destinations

- Amazon SDD1
- Arrowhead Regional Medical Center
- Bloomington Jr. High
- Bloomington High School
- FedEx Ground Warehouse
- Fontana Adult School
- Green Acres Memorial Park
- Jurupa Hills High School
- Kaiser Permanente
- Palm Court Shopping Center
- Ruth Harris Middle School
- Truman Middle School
- South Fontana Transfer Center



OmniRide Bloomington operates Monday - Saturday, 6:00 a.m. - 8:00 p.m.

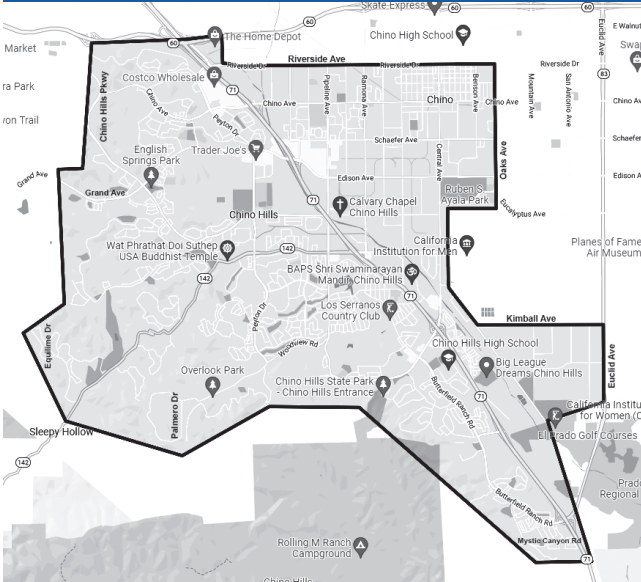
OmniRide Bloomington connects to Omnitrans Routes 1, 19, 22, 61 and 82.

Transfer info on pg. 92.

### OmniRide Chino and Chino Hills

OmniRide Chino serves Chino and Chino Hills.

#### OmniRide Chino and Chino Hills Service Area



Download the OmniRide  
On-Demand app  
to make your reservation,



or call 909-383-1680.

#### Major Destinations

- Amazon DLA7
- Ayala High School
- Ayala Park Stadium
- FedEx
- Big League Dreams Chino Hills
- The Shoppes at Chino Hills
- Chaffey College Chino Campus
- Chino City Hall
- Chino Hills High School
- Chino Hills Spectrum Marketplace
- Chino Transit Center
- Chino Valley YMCA
- Lugo High School
- Townsend Jr. High



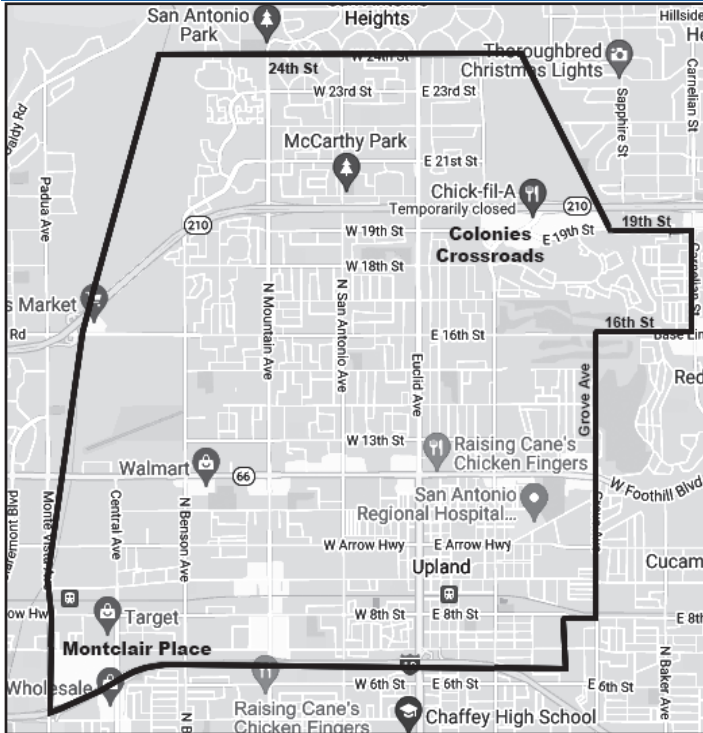
OmniRide Chino operates from 6:00 a.m. to 8:00 p.m., Monday through Friday only.

OmniRide Chino and Chino Hills connects to Omnitrans Routes 83, 84, 85, and 88.

Transfer info on pg. 92.

### OmniRide Upland

#### OmniRide Upland Service Area



Download the OmniRide  
On-Demand app  
to make your reservation,



or call 909-383-1680.

#### Major Destinations

- Colonies Crossroads
- Historic Downtown Upland
- Pioneer Jr. High School
- Montclair Place
- Mountain Square Shopping Mall
- Mountain Green Shopping Mall
- Mountain Plaza Shopping Mall
- San Antonio Regional Hospital
- Upland High School
- Upland Memorial Park
- Upland Village Shopping Mall



OmniRide Upland operates  
from 6:00 a.m. to 8:00 p.m.,  
Monday through Friday only.

OmniRide Upland connects to Omnitrans  
Routes 66, 83, 84 , 85, 87 and 88.

Transfer info on pg. 92.



# PASSES-BY-MAIL ORDER FORM

To order passes via mail, fill out the order form below and send payment to:  
**Omnitrans, 1700 West Fifth Street, San Bernardino, CA 92411**

You may also purchase passes online at [www.omnitrans.org](http://www.omnitrans.org) or with your phone using the Transit app.

31-DAY PASSES	PRICE
FULL FARE	\$60.00
SENIOR/DISABILITY/ MEDICARE	\$30.00
VETERANS	\$30.00
STUDENTS	FREE *

QTY

TOTAL

_____	_____
_____	_____
_____	_____
_____	_____

7-DAY PASSES	PRICE
FULL FARE	\$20.00
SENIOR/DISABILITY/ MEDICARE	\$ 9.00
VETERANS	\$ 9.00
STUDENTS	FREEE *

QTY

TOTAL

_____	_____
_____	_____
_____	_____
_____	_____

1-DAY PASSES - 10 pack	PRICE
FULL FARE	\$54.00
SENIOR/DISABILITY/ MEDICARE	\$25.00
VETERANS	\$25.00

QTY

TOTAL

_____	_____
_____	_____
_____	_____
_____	_____

SINGLE -RIDE - 10 pack	PRICE
FULL FARE	\$18.00
SENIOR/DISABILITY/ MEDICARE	\$ 8.50
VETERANS	\$ 8.50

QTY

TOTAL

_____	_____
_____	_____
_____	_____
_____	_____

SUB TOTAL: \$

_____
_____
_____
_____

TOTAL DUE: \$

_____
_____

PRINT NAME

ADDRESS

CITY

PHONE

VISA    MASTERCARD    DISCOVER    AMEX    CHECK

CREDIT CARD #    EXP. DATE (MM/YY)    CCV CODE

SIGNATURE

_____
-------

SHIPPING: \$1- \$499:	\$ 2.00
\$500 - \$799:	\$10.00
\$800 - \$1,999:	\$15.00
\$2,000 - \$9,999	\$20.00
over \$10,000	\$25.00

\*K-12 students who attend a school in the Omnitrans service area may ride free during the FREE FARES FOR SCHOOLS (FFFS) program.

Checks must include a valid California Driver's license or Identification card number with month/year of expiration date, and must be pre-printed with a name, street address (no P.O. boxes), city, state, zip and phone. Please allow 7 - 10 business days to process checks.

If you are purchasing a discounted pass for the first time, you must send proof of your age or disability with your order.

Please do not send original documents. A copy of your Veterans ID must accompany your order. A copy of your proof of age or high school student status must accompany your order.

Please Note: You also may buy your pass at one of the many convenient locations listed in the bus book, on page 3, online at [omnitrans.org](http://omnitrans.org), or by using your mobile device with the Transit mobile app. For more information or questions, please call: 1-800-9-OMNIBUS (1-800-966-6428)